Appendix A

List of Illustrations

All of these illustrations, some in a larger format, are available at

http://www.ci.austin.tx.us/council/wotf.htm

1. Key Map of the Overall District
2. Sub-district Maps
3. Diagram Code and Reorganized Code Comparison
4. Chart of Sub-district Issues Matrix
5. Snap Shots of a view from the 3D Modeling
6. Map of the parkland in the WO District
7. Zoning Map of land in the WO District
8. Land Use Maps of all adopted neighborhood plans with land within the WO District
9. East Riverside Drive Corridor Study Map
10. Proposed Boardwalk Map
11. Brackenridge Tract Map and University owned land parcels
12. Park Map

All of these illustrations, some in a larger format, are available at

http://www.ci.austin.tx.us/council/wotf.htm

Illustration 1:

Key Map of the Overall District

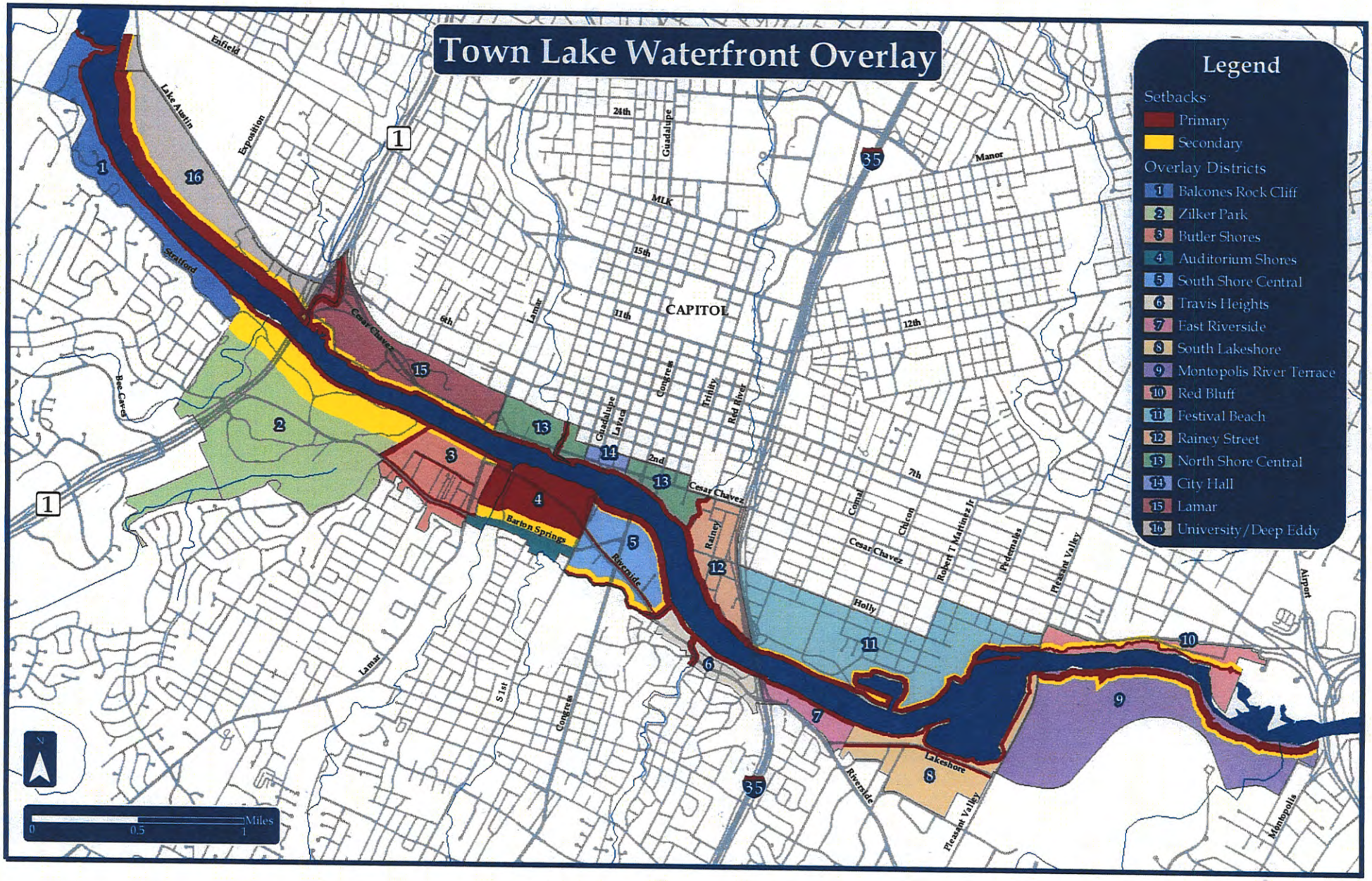
Town Lake Waterfront Overlay
Legend
Setbacks
Primary
Secondary
Overlay Districts
1 Balcones Rock Cliff
2 Zilker Park
3 Butler Shores
4 Auditorium Shores
5 South Shore Central
6 Travis Heights
7 East Riverside
8 South Lakeshore
9 Montopolis River Terrace
10 Red Bluff
11 Festival Beach
12 Rainey Street
13 North Shore Central
14 City Hall
15 Lamar
16 University/Deep Eddy
CAPITOL
Lake Austin
Exposition
Stratford
Bee Caves
Cesar Chavez
Barton Springs
Riverside
Lamar
S 1st
Congress
Guadalupe
MLK
24th
15th
11th
6th
2nd
7th
12th
Trinity
Red River
Rainey
Comal
Chicon
Robert T Martinez Jr
Pedernales
Pleasant Valley
Holly
Airport
Manor
Montopolis
Lakeshore
Miles
0
0.5
1

Illustration 2

Sub-district Maps

Balcones Rock Cliff
EMMETT SHELTON REDBUD
REDBUD
CLIFF
AUSTIN
ENFIELD
EXPOSITION
10TH
8TH
7TH
SUGAR SHACK
CANYON
STRATFORD
LACEY
VALLEY SPRING
WALLIS ROCK
Legend
Creeks & Drainage
Primary
Secondary
COA Parks
Feet
0 200 400

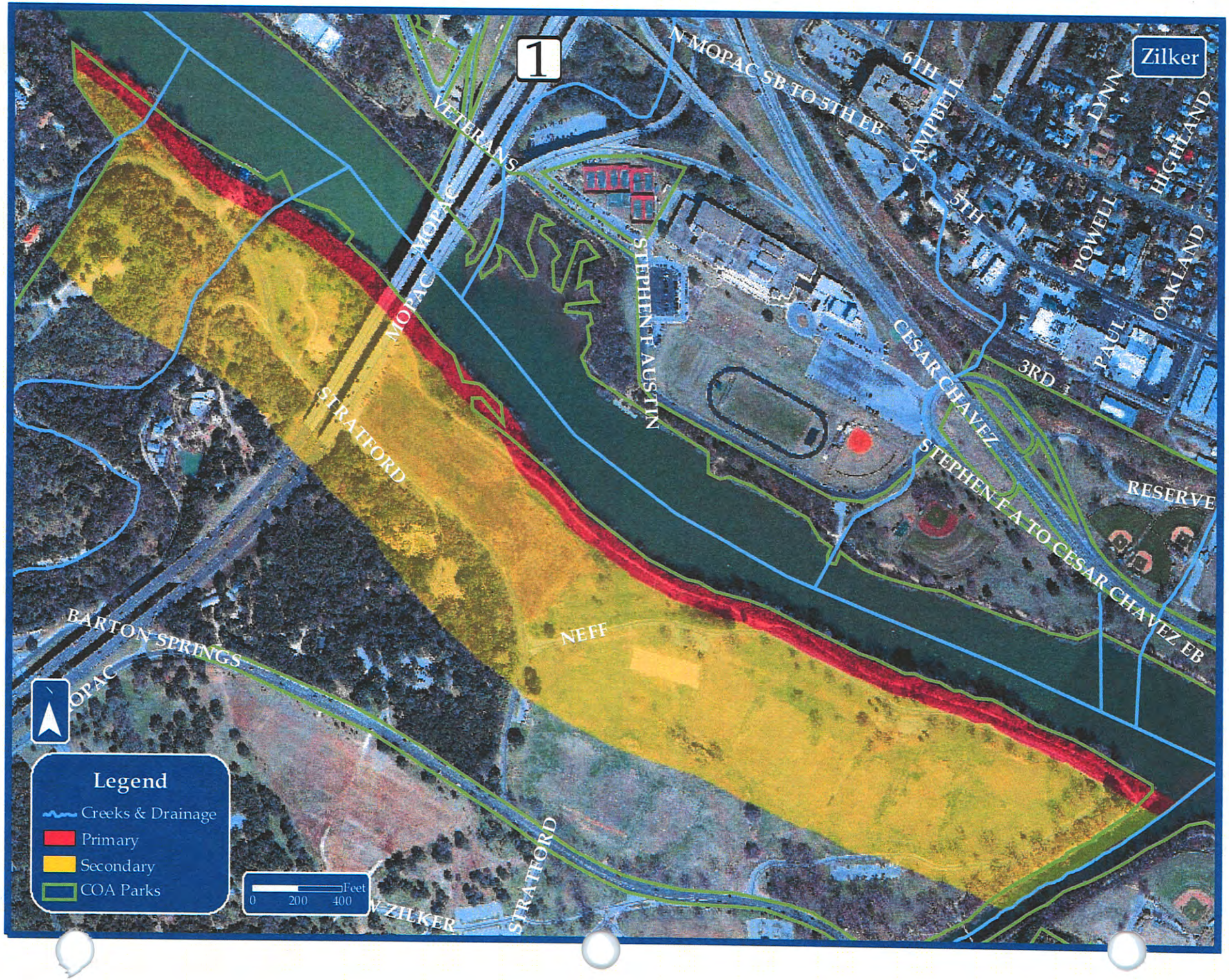
1
Zilker
N MOPAC SB TO 5TH EB
6TH
CAMPBELL
5TH
LYNN
HIGHLAND
POWELL
OAKLAND
PAUL
3RD
VETERANS
MOPAC
MOPAC
STEPHEN F AUSTIN
CESAR CHAVEZ
STEPHEN F A TO CESAR CHAVEZ EB
RESERVE
STRATFORD
NEFF
BARTON SPRINGS
OPAC
ZILKER
STRATFORD
Legend
Creeks & Drainage
Primary
Secondary
COA Parks
Feet
0
200
400

Butler Shores
NEFF
LAMAR
CESAR CHAVEZ
TOOMEY
STERZING
ROBERT E LEE
RIVERSIDE
SUNSET
BARTON
JESSIE BUTLER
BARTON
DAWSON
MEGHAN
CLIFF
VIRGINIA
JOSEPHINE
BARTON SPRINGS
Legend
Creeks & Drainage
Primary
Secondary
COA Parks
Feet
0 100 200

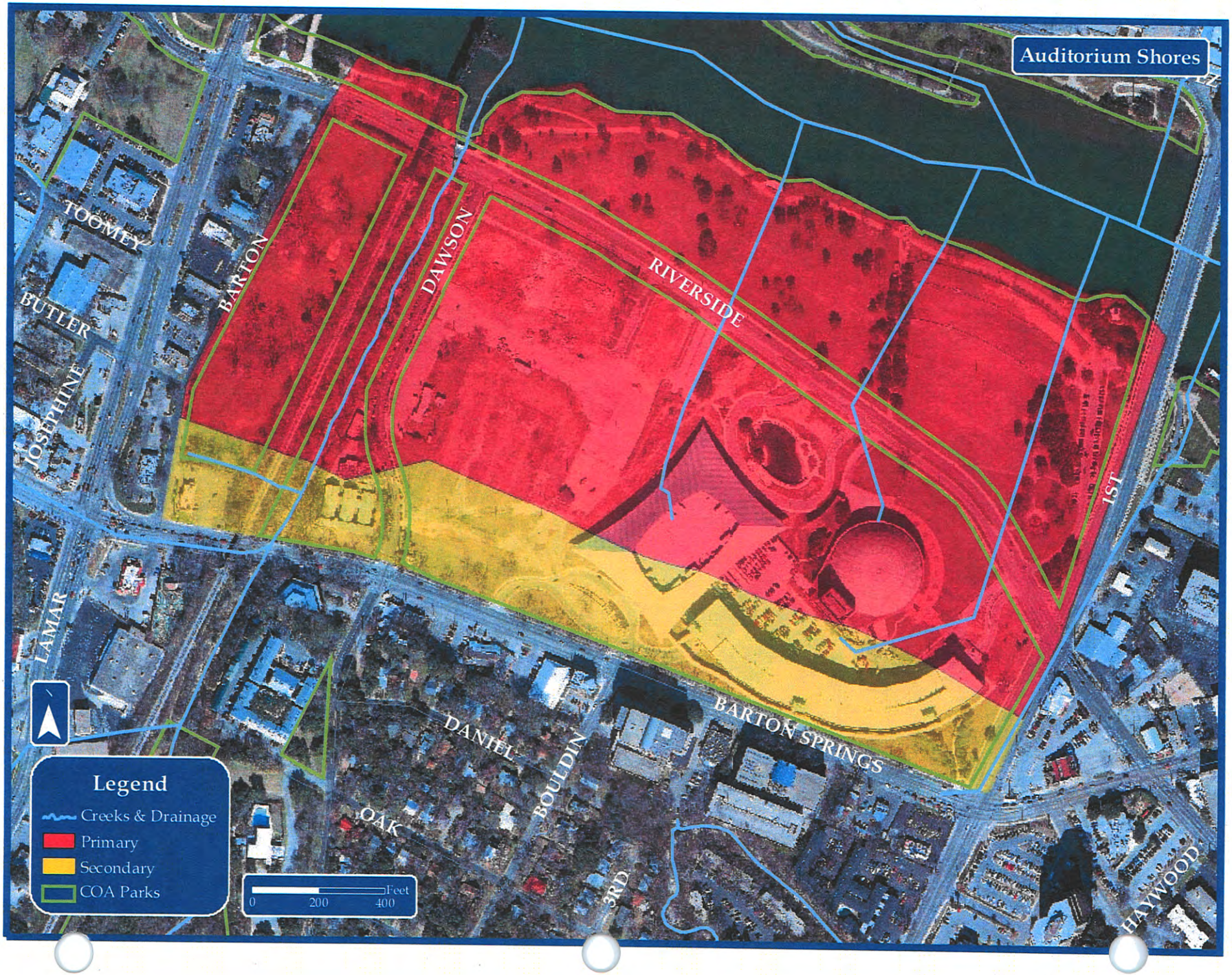
Auditorium Shores
TOOMEY
BUTLER
JOSEPHINE
BARTON
DAWSON
RIVERSIDE
1ST
LAMAR
DANIEL
BOULDIN
BARTON SPRINGS
OAK
3RD
HAYWOOD
Legend
Creeks & Drainage
Primary
Secondary
COA Parks
Feet
0
200
400

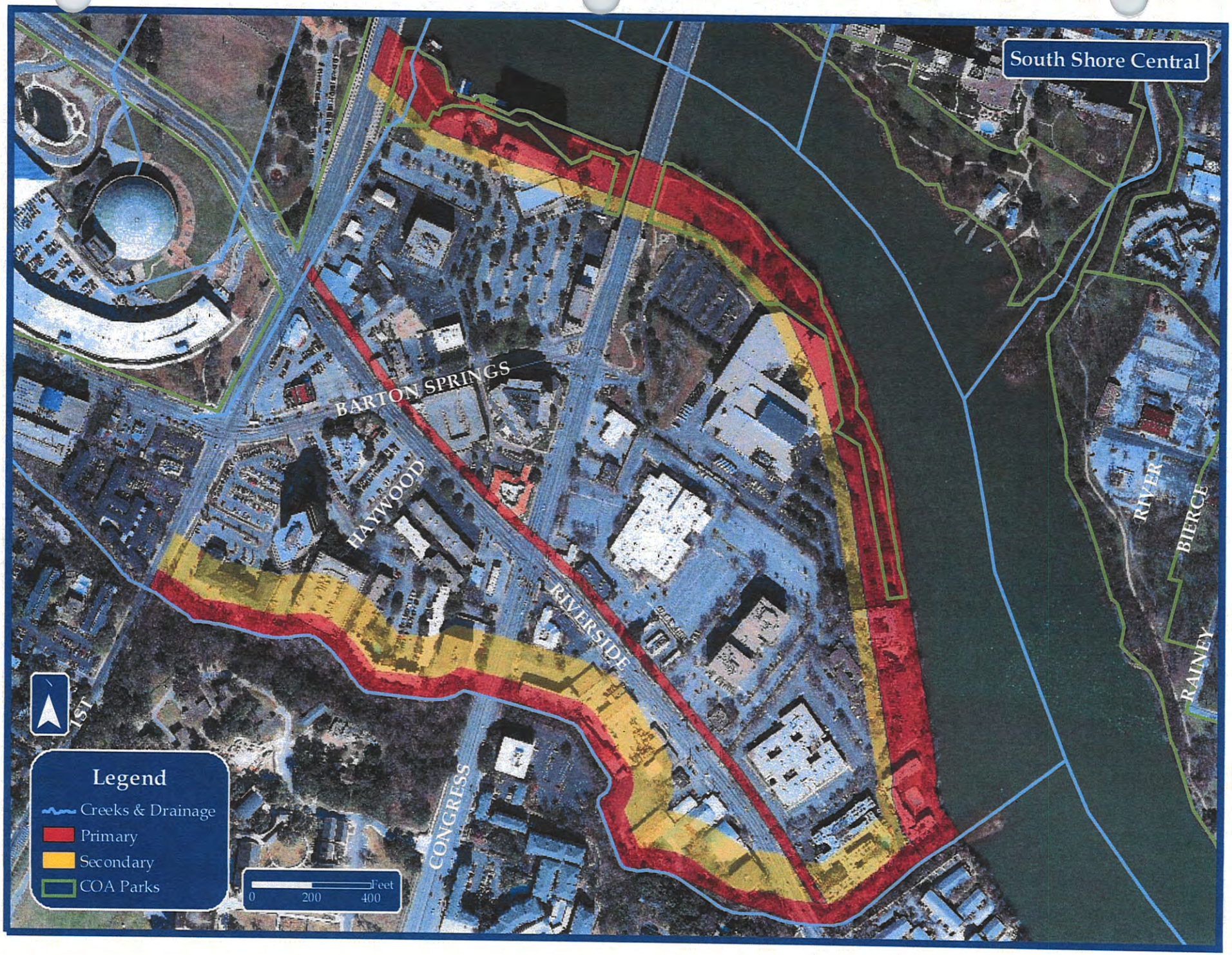
South Shore Central
BARTON SPRINGS
HAYWOOD
RIVERSIDE
CONGRESS
1ST
RIVER
BIERCE
RAINEY
Legend
Creeks & Drainage
Primary
Secondary
COA Parks
Feet
0
200
400

Travis Heights
Legend
Creeks & Drainage
Primary
Secondary
COA Parks
0
200
400
Feet
HILLSIDE
NEWNING
GRANDE
NEWNING
SUNNY
ACADEMY
EDGECLIFF
VISTA
ALAMEDA
PARK
RUTHERFORD
BICKLER
AVONDALE
VISTA
TRAVIS HEIGHTS
RIVERSIDE
E RIVERSIDE
I-35 NB
EAST
MARCOS
CLERMONT
WALLER
35
35
35
35

East Riverside
35
S IH 35 NB TO FLORES
35
35
35
CAN
EDGECLIFF
RIVERSIDE
MANLOVE
INGLEWOOD
SUMMIT
EAST RIVERSIDE
HERNANDEZ SR
Legend
Creeks & Drainage
Primary
Secondary
COA Parks
Feet
0
100
200

South Lakeshore
CHICON
BERGMAN
ANTHONY
RIVERVIEW
HASKELL
LAKESHORE
PLEASANT VALLEY
DINNIN FORD
ARENA
Legend
Creeks & Drainage
Primary
Secondary
COA_Parks
Feet
0
200
400

Red Bluff
4TH
PACE
HIDALGO
ALLEN
VERMONT
SPRINGDALE
7TH
3RD
2ND
PLEASANT VALLEY
BROADWAY
LINDEN
TILLERY
TILLERY
4TH
5TH
SPENCER
CESAR CHAVEZ
BLUFF
SHADY
Legend
Creeks & Drainage
Primary
Secondary
COA Parks
Feet
0
200
400

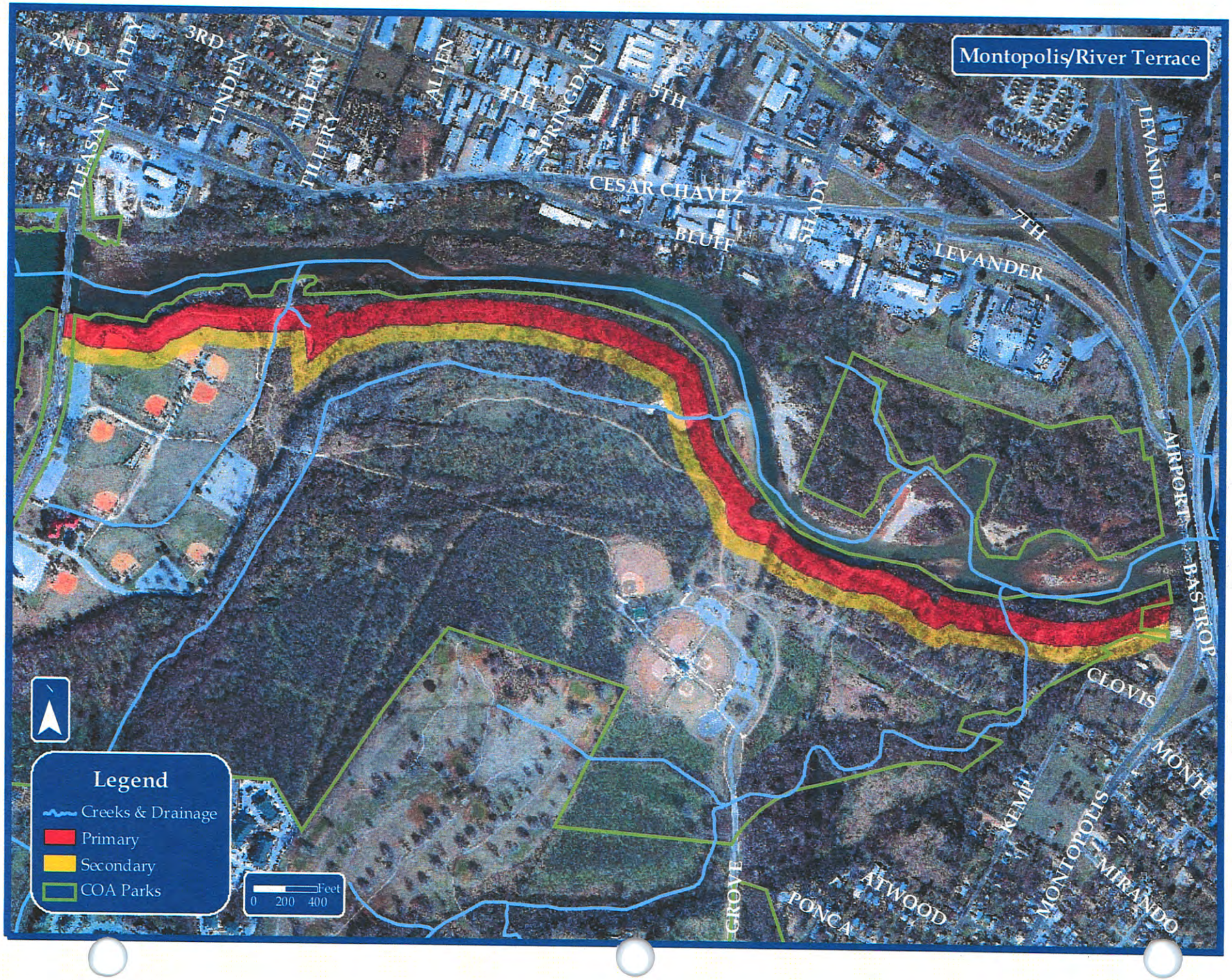
Montopolis/River Terrace
2ND
3RD
PLEASANT VALLEY
LINDEN
TILLERY
ALLEN
4TH
SPRINGDALE
5TH
CESAR CHAVEZ
BLUFF
SHADY
7TH
LEVANDER
LEVANDER
AIRPORT
BASTROP
CLOVIS
MONTE
KEMP
MONTOPOLIS
MIRANDO
ATWOOD
PONCA
GROVE
Legend
Creeks & Drainage
Primary
Secondary
COA Parks
Feet
0 200 400

Festival Beach
35
TAYLOR
NAVASOTA
CHALMERS
WILLOW
CHICON
CESAR CHAVEZ
2ND
ROBERT T MARTINEZ JR
MILDRED
CORTA
3RD
SABA
LAMBIE
WALLER
HOLLY
ANTHONY
LYNN
CANTERBURY
CLARA
PEDERNALES
COMAL
HASKELL
GARDEN
JULIUS
LLANO
EAST
HERNANDEZ SR
SALINA
RIVERVIEW
BERGMAN
MANLOVE
RIVERSIDE
LAKESHORE
ARENA
CREEK
TINNIN FORD
PLEASANT VALLEY
LUPINE
Legend
Creeks & Drainage
Primary
Secondary
COA Parks
Feet
0
310
620

Rainey St.
CESAR CHAVEZ
TRINITY
DRISKILL
RIVER
DAVIS
35
WILLOW
SPENCE
TAYLOR
RAINEY
RIVER
BIERCE
EAST
LAMBIE
HOLLY
CUMMINGS
WALLER
HASKELL
CLERMONT
MARCOS
FLORES
1
Legend
Creeks & Drainage
Primary
Secondary
COA Parks
0
200
400
Feet

North Shore Central
BOWIE
LAMAR
3RD
WEST
GRANDE
NUECES
ANTONIO
4TH
GUADALUPE
3RD
2ND
CESAR CHAVEZ
LAVACA
COLORADO
CONGRESS
JACINTO
6TH
5TH
IRNITY
2ND
BRAZOS
BARTON
RIVERSIDE
1ST
SON
BARTON SPRINGS
RIVER
Legend
Creeks & Drainage
Primary
Secondary
COA Parks
Feet
0 200 400


City Hall
ANTONIO
CESAR CHAVEZ
GUADALUPE
LAVACA
1ST
Legend
Creeks & Drainage
Primary
Secondary
COA Parks
Feet
0
50
100

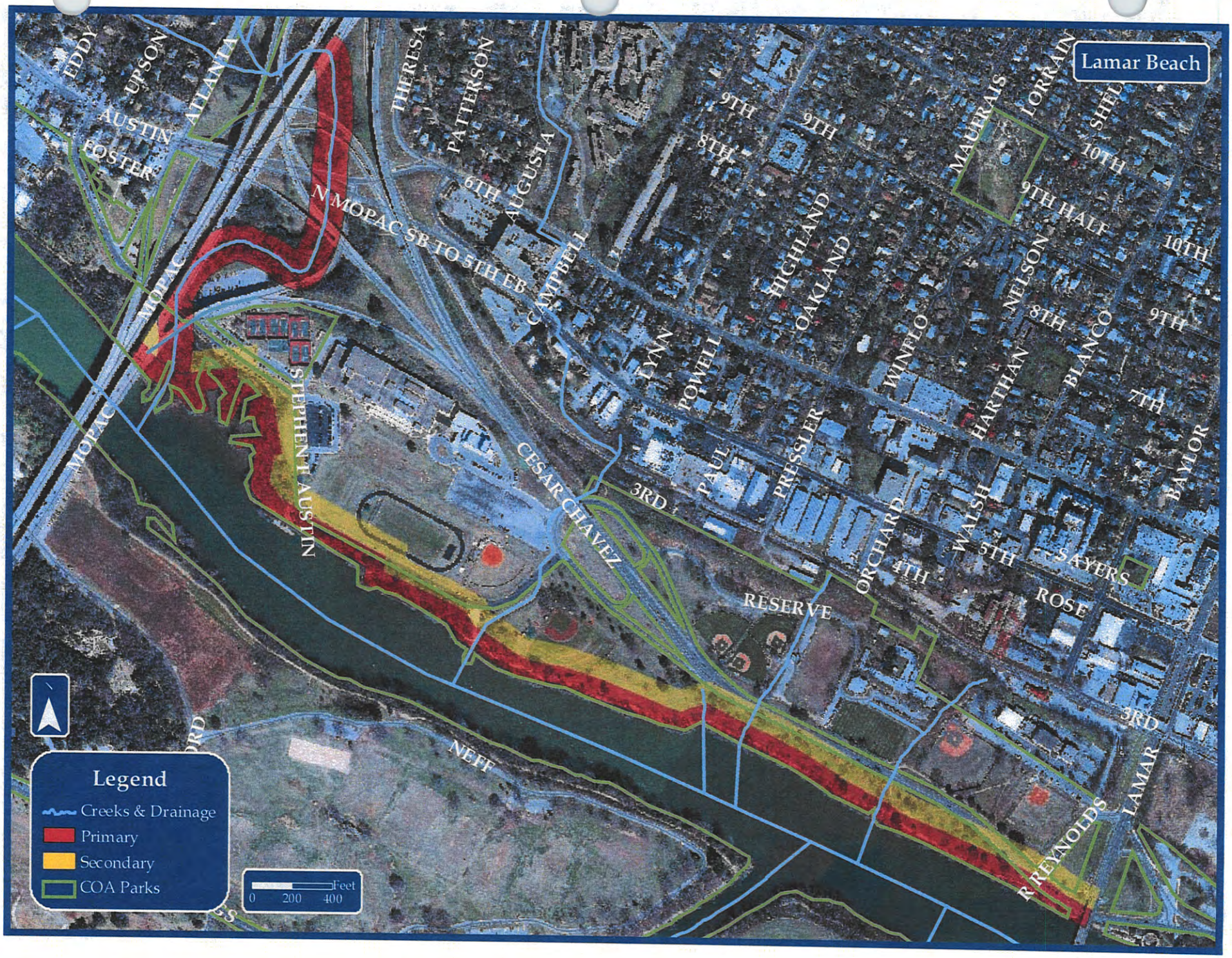
Lamar Beach
EDDY
UPSON
ATLANTA
AUSTIN
FOSTER
THERESA
PATTERSON
AUGUSTA
6TH
N MOPAC SB TO 5TH EB
CAMPBELL
MOPAC
MOPAC
STEPHEN F AUSTIN
CESAR CHAVEZ
3RD
LYNN
POWELL
PAUL
PRESSLER
HIGHLAND
OAKLAND
WINFLO
ORCHARD
RESERVE
4TH
WALSH
HARTHAN
NELSON
MAURAIS
LORRAIN
SHEL
10TH
9TH HALF
10TH
8TH
9TH
BLANCO
7TH
BAYLOR
5TH
SAYERS
ROSE
3RD
LAMAR
R REYNOLDS
NEFF
Legend
Creeks & Drainage
Primary
Secondary
COA Parks
Feet
0 200 400

University/Deep Eddy
BONNIE
DILLMAN
HO
BRIDLE
ENFIELD
REDBUD
BRIDLE
AUSTIN
EXPOSITION
NORWALK
NORWALK
ELTON
QUARRY
12TH
11TH
MARLTON
10TH
10TH
WAYSIDE
9TH
NEWMAN
NORWALK
8TH
PRUETT
7TH
CANYON
PRUETT
STRATFORD
MERIDEN
UPSON
HEARN
EDDY
UPSON
ATLANTA
FOSTER
ASHWORTH
ALMARION
PAIGE
VANCE
MOPAC
1
Legend
Creeks & Drainage
Primary
Secondary
COA Parks
0
400
800
Feet

Illustration 3

Diagram Code and Reorganized Code Comparison

1986 Waterfront Overlay Combining District

Part 2
- Definitions

Part 3
- 2851 Purpose
- 2852 Boundaries (Sub-Districts)
- 2853 General Use Regulations
  - Residential
  - Pedestrian Oriented
- 2854 Site Development Regulations for entire WO District
  - Site Plan Approval required
  - Site Plan Review
  - Primary Setback
  - Secondary Setback
  - Parking
  - Underground Utilities
  - Design
    - Materials
    - Arch. Details
    - Base Wall
    - Building Facade
  - Screening
  - Waiver from Height Restrictions
- 2855 Bonus Provisions
- 2856 Use and Site Development Regulations Typical Sections
  - Uses
  - Primary Setback
  - Secondary Setbacks
  - Height
  - Design
    - Architectural Detail
    - Material
    - Base Wall
    - Angle above Base Wall
    - Impervious Cover
  - Parking, Garages
  - Restrictions on Bonus Provisions
- 2857 Waiver from Site Development Regulations (WPAB)

Not in 1986 Code

Current Code based on 1999 Re-write

- Section 25-2-175 Purposes and Boundaries (Boundaries listed in Appendix)
- Division 6 WO Requirements for Town Lake Park
  - 25-2-671 Town Lake Park Terms (Definitions)
  - 25-2-672 Town Lake Park Regulations
- Division 7 WO District and Sub-district Uses (Applied to all sub-districts)
  - 25-2 691 Waterfront Overlay District Uses (General to the entire district)
  - 25-2-692 WO Sub-district uses
- Division 8 Sub-Part A: General Provisions
  - 25-2-712 Definitions
  - 25-2-713 Variances
  - 25-2-714 Additional Floor Area
- Division 8 Sub-Part B: District Regulations and Special Regulations
  - 25-2-721 WO District Regulations
  - 25-2-722 Special Regulations for Public Work
  - 25-2-723 Special Regulations for Public Rights of Way
- Division 8 Sub-Part C: Sub-District Regulations Typical Sections
  - Primary Setback
  - Secondary Setback
  - Special Setbacks
  - Impervious Cover
  - Design
    - Architectural Treatment
    - Material
    - Base Wall
    - Angle above Base Wall
  - Gross Floor Area
  - Parking, Garages
- Appendix
- Omitted from Code
- Located in other sections of the Land Development Code

Illustration 4:

Chart of Sub-district Issues Matrix

Waterfront Overlay Subdistricts - Ambiguities and Inconsistancies - DRAFT

	1 - Balcones Rock Cliff	2 - Zilker Park	3 - Butler Shores	4 - Auditorium Shores	5 - South Shore Central	6 - Travis Heights	7 - East Riverside	8 - South Lakeshore	9 - Montopolis / River Terrace	10 - Red Bluff - complete	11 - Festival Beach	12 - Rainey Street	13 - North Shore Central	14 - City Hall	15 - Lamar	16 - University / Deep Eddy
Boundaries		X							X	X	X	X	X	X		
Primary Setback	X		X		X				X	X				X		X
Secondary Setback		X			X				X	X						X
Uses		X	X		X				X	X		X	X	X		
Height	X		X	X	X	X	X	X	X	X	X	X		X		X
Impervious Cover		X						X	X	X						X
Floor to Area Ratio										X		X				X
Design Guidelines										X		X	X	X		
Parking Guidelines										X			X	X		
Compatibility										X						
Building Materials	X			X	X	X							X	X		
Basewalls					X	X							X	X		
Bonus Provisions	X		X		X	X	X									X
Other Issues				X				X								

X = an ambiguity or inconsistancy between the 1986 waterfront overlay and current City code.

DRAFT 3/12/2009

Illustration 5

Snap Shots of a view from the 3D Modeling

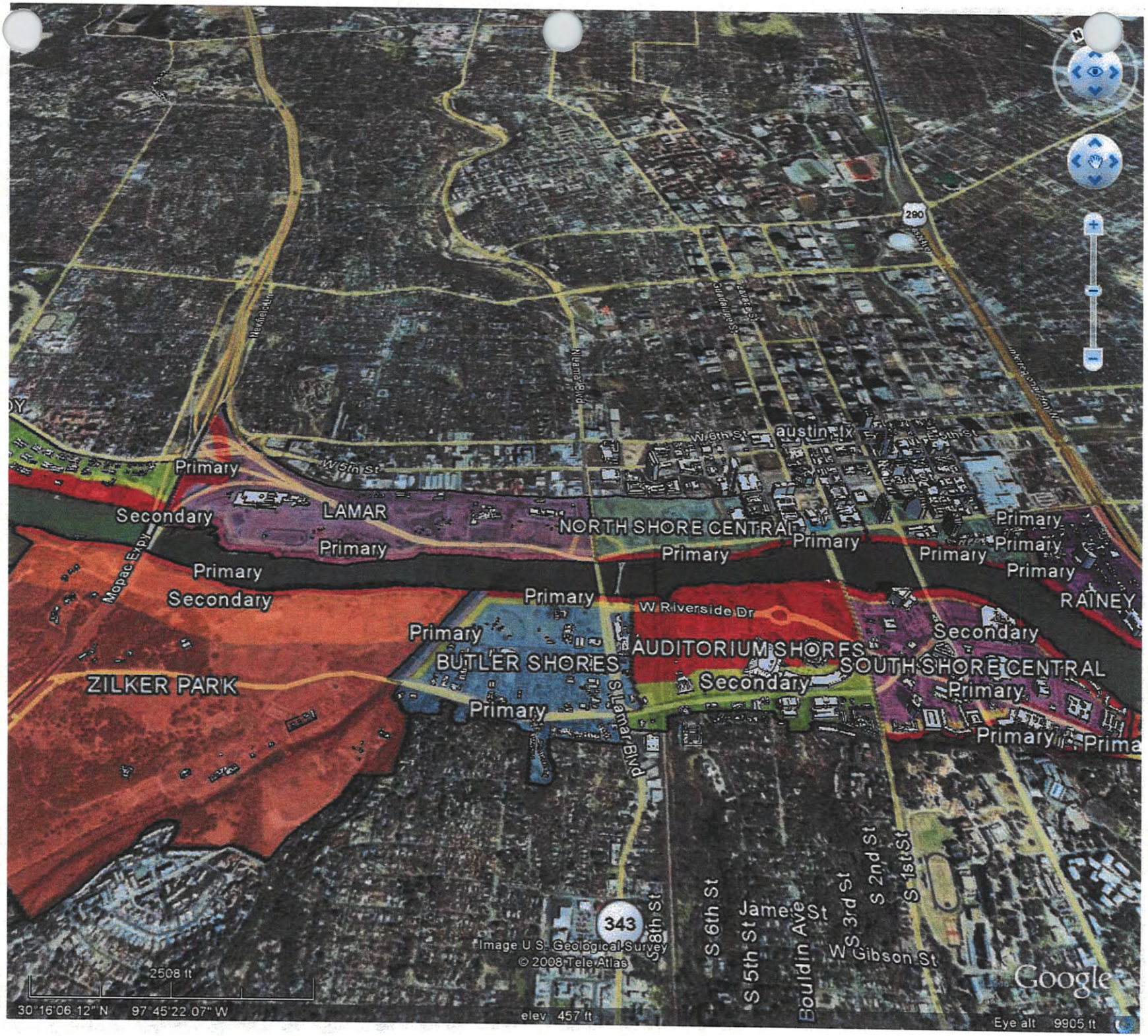
Primary
Secondary
LAMAR
Primary
Primary
Secondary
Mopac Expy
W 5th St
W 6th St
austin tx
NORTH SHORE CENTRAL
Primary
Primary
Primary
Primary
Primary
Primary
Primary
RAINEY
W Riverside Dr
Primary
Primary
BUTLER SHORES
AUDITORIUM SHORES
Secondary
SOUTH SHORE CENTRAL
Secondary
Primary
ZILKER PARK
Primary
Primary
Primary
S Lamar Blvd
S 8th St
343
S 6th St
S 5th St
James St
Bouldin Ave
W 3rd St
S 2nd St
S 1st St
W Gibson St
290
Image U.S. Geological Survey
© 2008 Tele Atlas
2508 ft
30°16'06.12" N 97°45'22.07" W
elev 457 ft
Google
Eye alt 9905 ft

Image U.S. Geological Survey
©2008 Tele Atlas
90 ft
7'10.60" N 97°47'03.08" W
Google
Eye alt


Image U.S. Geological Survey
© 2008 Tele Atlas
163 ft
Google
Eye alt 567 ft


Image U.S. Geological Survey
© 2008 Tele Atlas
143 ft
Google
Eye alt 548


Image U.S. Geological Survey
© 2008 Tele Atlas
120 ft
30°15'43.53" N 97°44'45.00" W
elev 428 ft
Google
Eye alt 725 ft


N
Image U.S. Geological Survey
© 2008 Tele Atlas
70 ft
3'52.13" N 97°43'09.29" W
Mar 2003
Google


Image U.S. Geological Survey
© 2008 Tele Atlas
68 ft
30°13'52.44" N 97°43'07.30" W
elev 482 ft
Mar 2003
Eye alt 590 ft
Google

N
35
Interregional Hwy N
Image U.S. Geological Survey
© 2008 Tele Atlas
St 35 Frontage Rd
136 ft
14°46'19" N 97°43'07.50" W
Google
Eye alt

Illustration 6:

Map of the parkland in the WO District

Plan Concept: Five Park Types

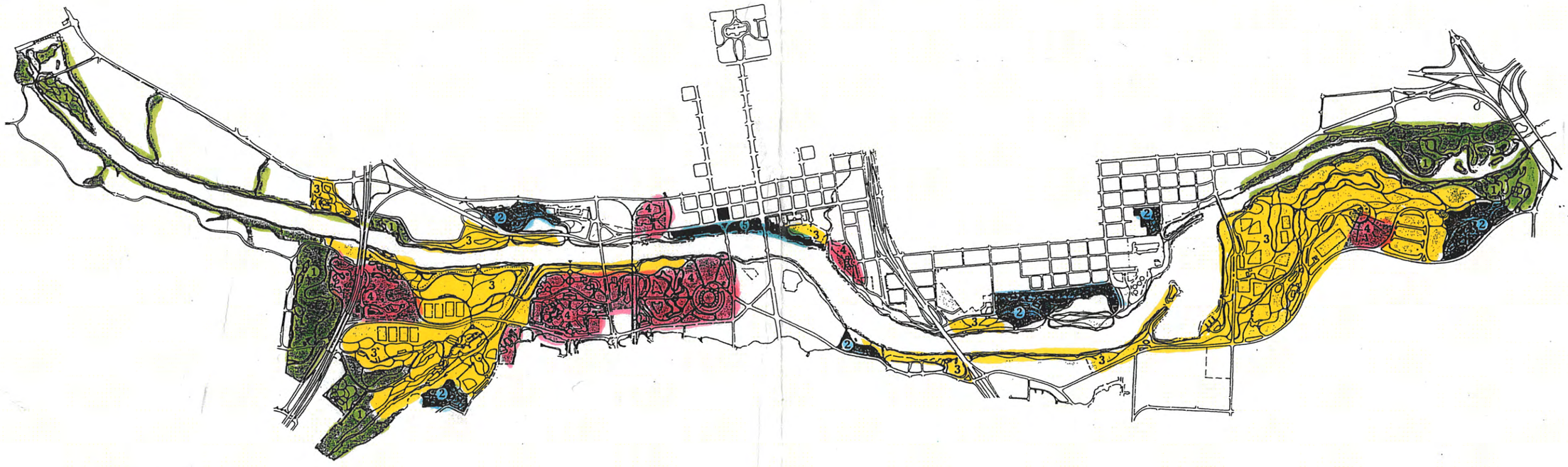

Existing Parkland

1. The Preserve
2. The Neighborhood Park
3. The Community Park
4. The Cultural Park
5. The Urban Waterfront

Illustration 7:

Zoning Map of land in the WO District

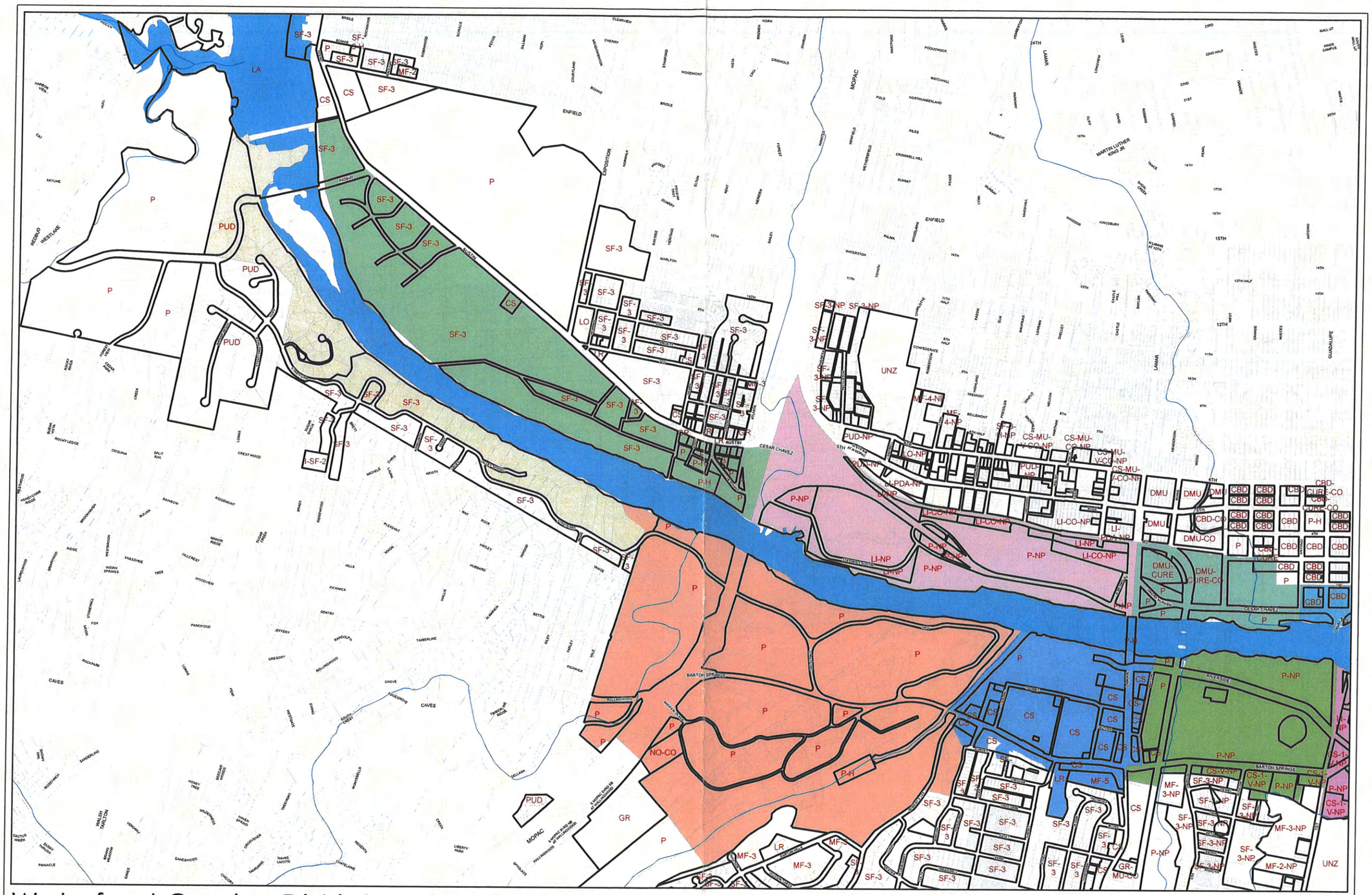

Waterfront Overlay District and Zoning Districts
West Downtown

CITY OF AUSTIN
NEIGHBORHOOD PLANNING AND ZONING DEPARTMENT

AUDITORIUM SHORES
BALCONES ROCK CLIFF
BUTLER SHORES
CITY HALL
EAST RIVERSIDE
FESTIVAL BEACH
LAMAR
MONTOPOLIS RIVER TERRACE
NORTH SHORE CENTRAL
RAINEY STREET
RED BLUFF
SOUTH LAKESHORE
SOUTH SHORE CENTRAL
TRAVIS HEIGHTS
UNIVERSITY/DEEP EDDY
ZILKER PARK

Created May 14, 2008
waterfront_overlay_zoning_west.mxd
1 inch = 400 feet

A comprehensive plan shall not constitute zoning regulations or establish zoning district boundaries. This map has been produced by the City of Austin Neighborhood Planning & Zoning Department for the sole purpose of facilitating neighborhood planning. It should not be referred to as an official source of land use or zoning and is not warranted for any other use. No warranty is made regarding its accuracy or completeness.

Waterfront Overlay District and Zoning Districts
East Downtown

CITY OF AUSTIN
NEIGHBORHOOD PLANNING AND ZONING DEPARTMENT

AUDITORIUM SHORES
BALCONES ROCK CLIFF
BUTLER SHORES
CITY HALL
EAST RIVERSIDE
FESTIVAL BEACH
LAMAR
MONTOPOLIS RIVER TERRACE
NORTH SHORE CENTRAL
RAINEY STREET
RED BLUFF
SOUTH LAKESHORE
SOUTH SHORE CENTRAL
TRAVIS HEIGHTS
UNIVERSITY/DEEP EDDY
ZILKER PARK

Created May 14, 2008
waterfront_overlay_zoning_east.mxd
1 inch = 400 feet

A comprehensive plan shall not constitute zoning regulations or establish zoning district boundaries. This map has been produced by the City of Austin Neighborhood Planning & Zoning Department for the sole purpose of facilitating neighborhood planning. It should not be referred to as an official source of land use or zoning and is not warranted for any other use. No warranty is made regarding its accuracy or completeness.

Illustration 8:

Land Use Maps of all adopted neighborhood plans with land within the WO District

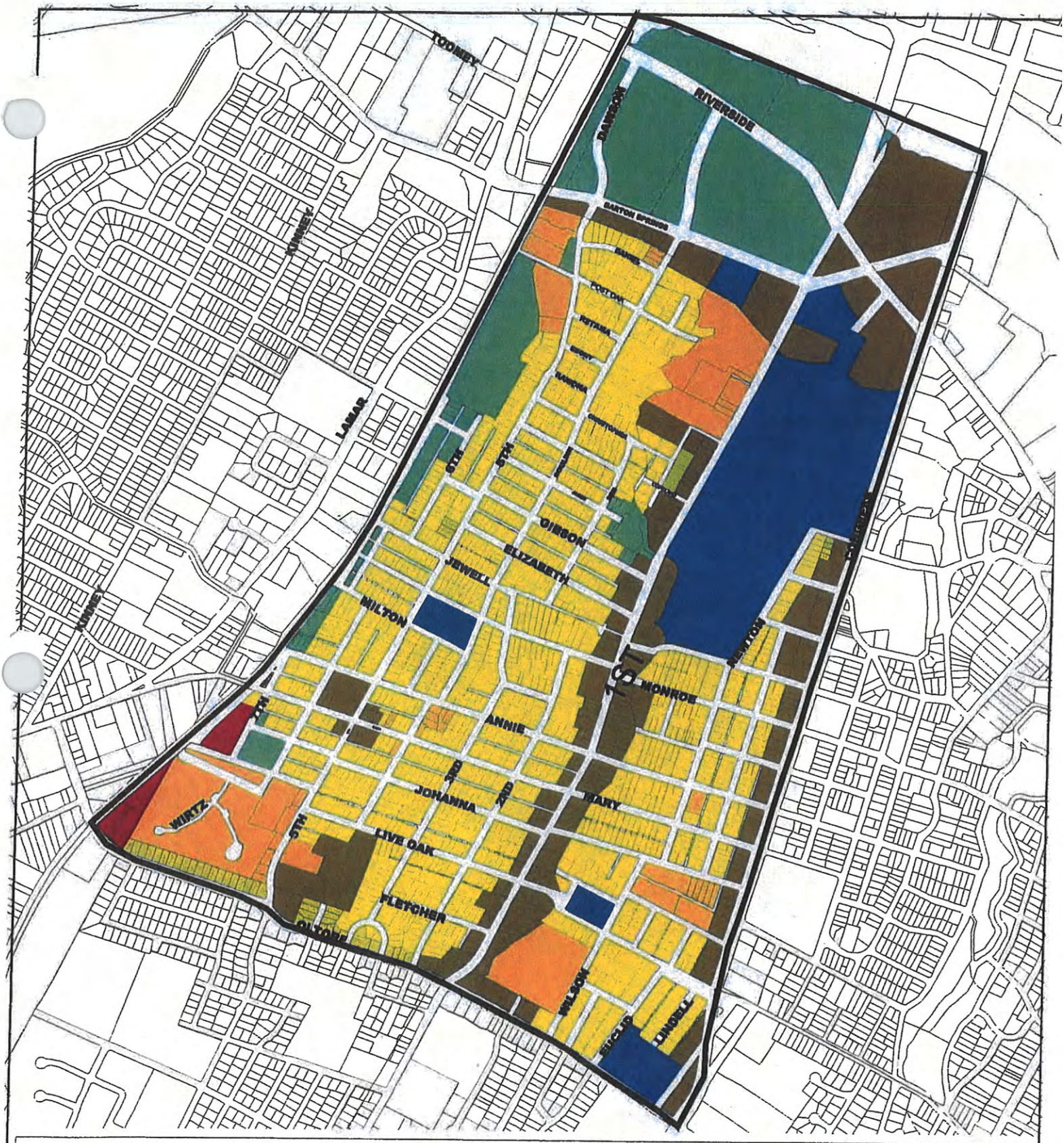

Bouldin Creek Neighborhood Planning Area

Future Land Use Map

Neighborhood Planning and Zoning Department
March 2002

A comprehensive plan shall not constitute zoning regulations or establish district boundaries.

- Single-Family
- Higher-Density Single-Family
- Multifamily
- Commercial
- Mixed Use
- Civic
- Open Space

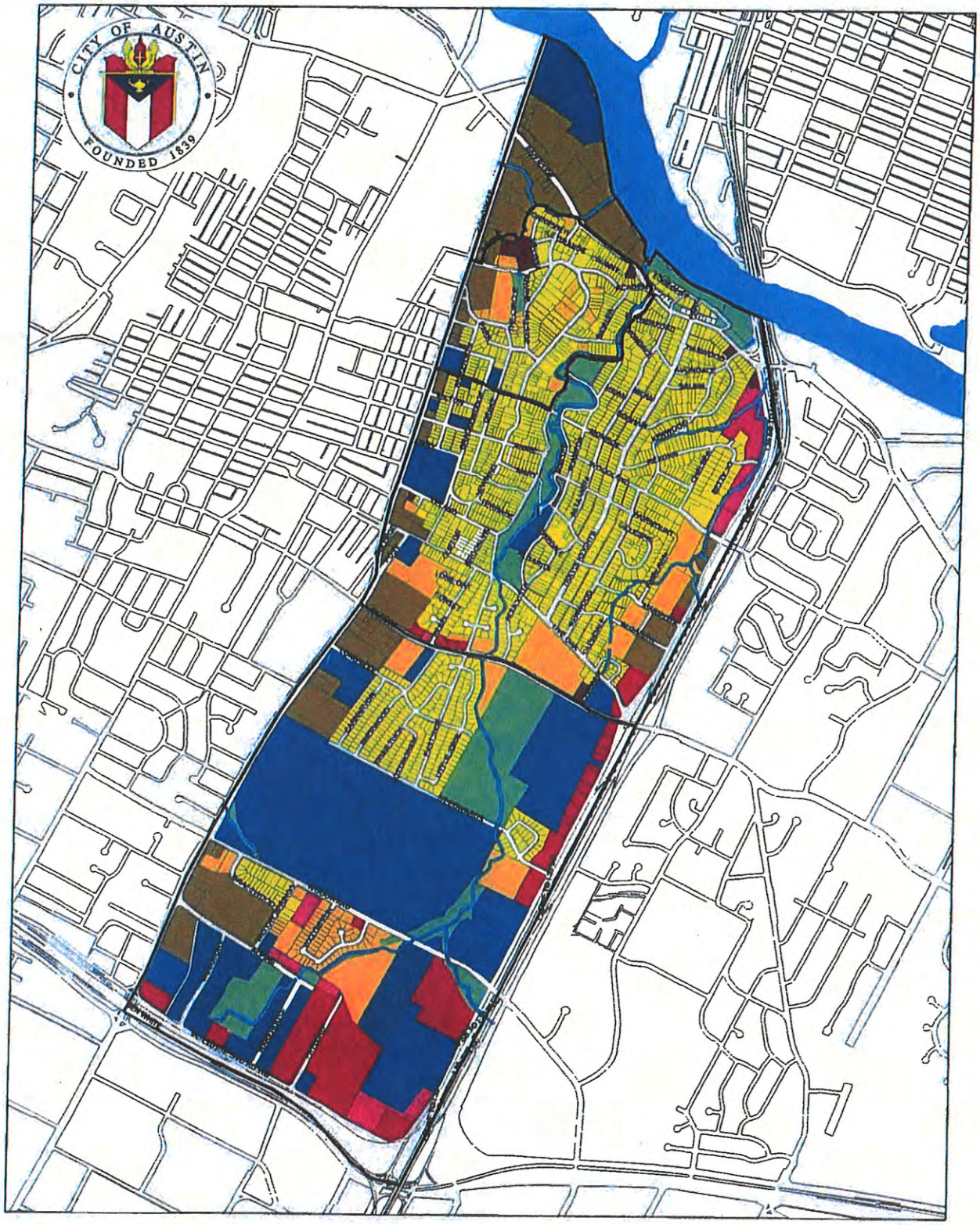

Greater South River City Neighborhood Planning Area Future Land Use Map

A comprehensive plan shall not constitute zoning regulations or establish zoning district boundaries.

®

0 625 1,250 2,500 3,750 5,000 Feet

Legend

- 100 Single-family
- 111 Higher-Density Single Family
- 130 Mixed Residential
- 200 Multi-family
- 300 Commercial
- 330 Mixed Use
- 350 Warehouse/Limited Office
- 400 Office
- 430 Mixed Use/Office
- 500 Industry
- 560 Major Impact Facility
- 600 Civic
- 700 Open Space
- Creek

EAST RIVERSIDE/OLTORF COMBINED NEIGHBORHOOD PLAN
Future Land Use Map
Adoption Date: November 16, 2006
Updated: March 22, 2007

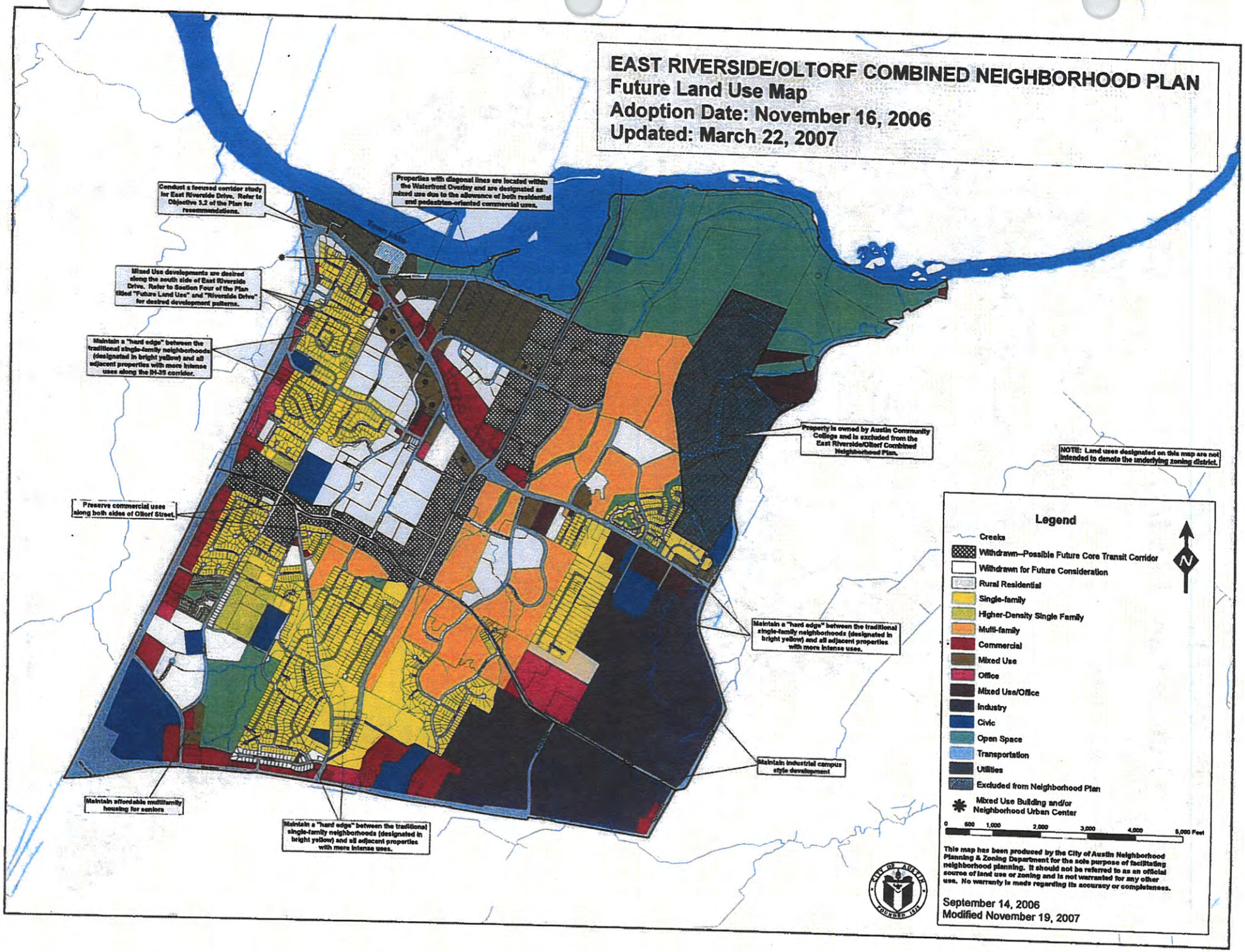

Montopolis Neighborhood Plan
Adopted Future Land Use Map

Amended: 5/5/2005; 2/28/2008
City of Austin
Neighborhood Planning and Zoning

A comprehensive plan shall not constitute zoning regulations or establish zoning district boundaries.

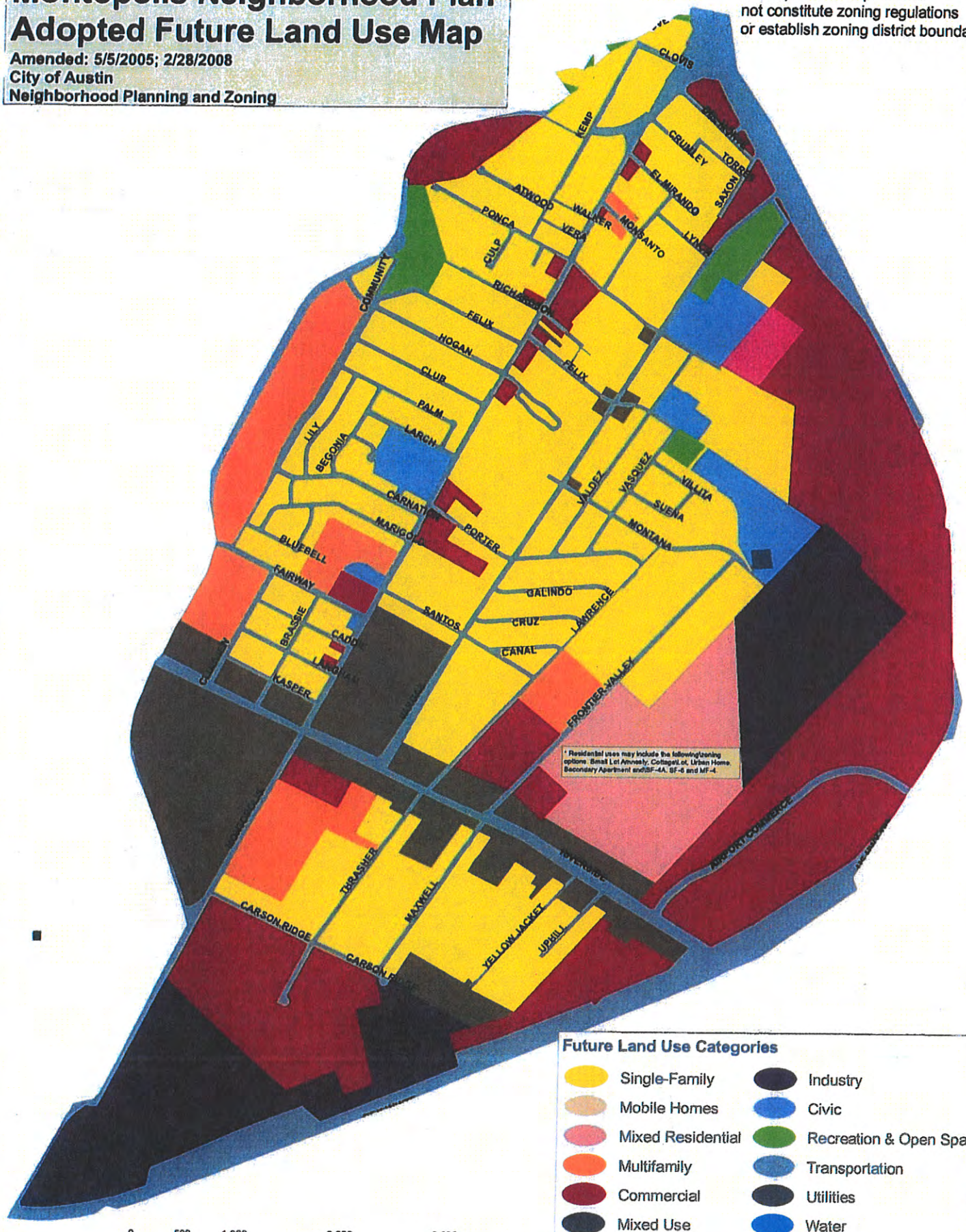

Future Land Use Categories

- Single-Family
- Mobile Homes
- Mixed Residential
- Multifamily
- Commercial
- Mixed Use
- Office
- Industry
- Civic
- Recreation & Open Space
- Transportation
- Utilities
- Water

A comprehensive plan shall not constitute zoning regulations or establish zoning district boundaries. This map has been produced by the City of Austin for the sole purpose of geographic reference. No warranty is made by the City of Austin regarding specific accuracy or completeness.

Govalle/ Johnston Terrace Combined Neighborhood Plan Adopted Future Land Use Map

Amended 5/7/2003; 10/22/2007

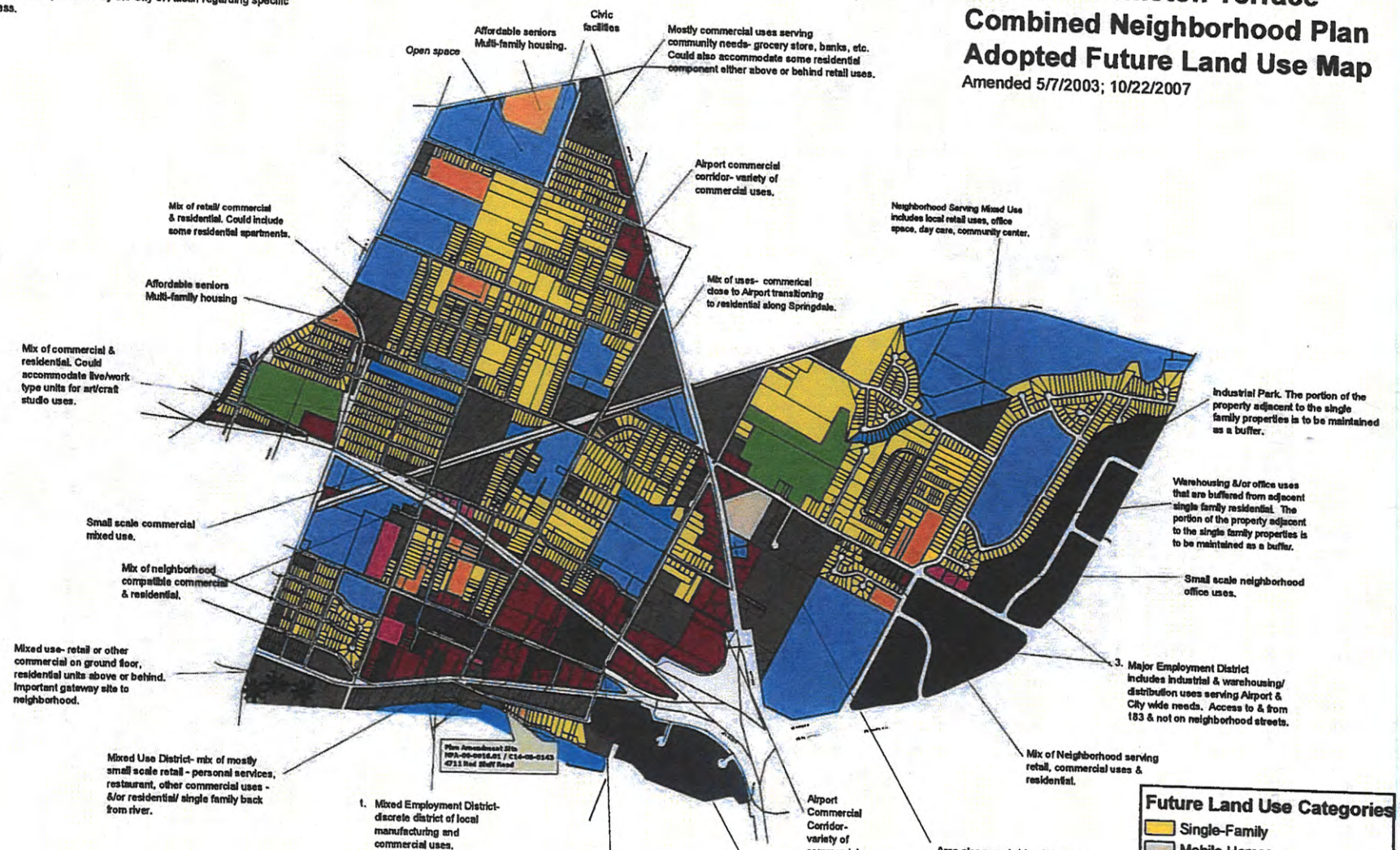

Legend

Future Land Use Categories

- Single-Family
- Mobile Homes
- Multifamily
- Commercial
- Mixed Use
- Warehouse/Limited Office
- Office
- Industry
- Civic
- Recreation & Open Space
- Water
- Mixed Use Building
- Neighborhood Urban Center

Holly Neighborhood Planning Area
Future Land Use Map
Updated: September 8, 2003

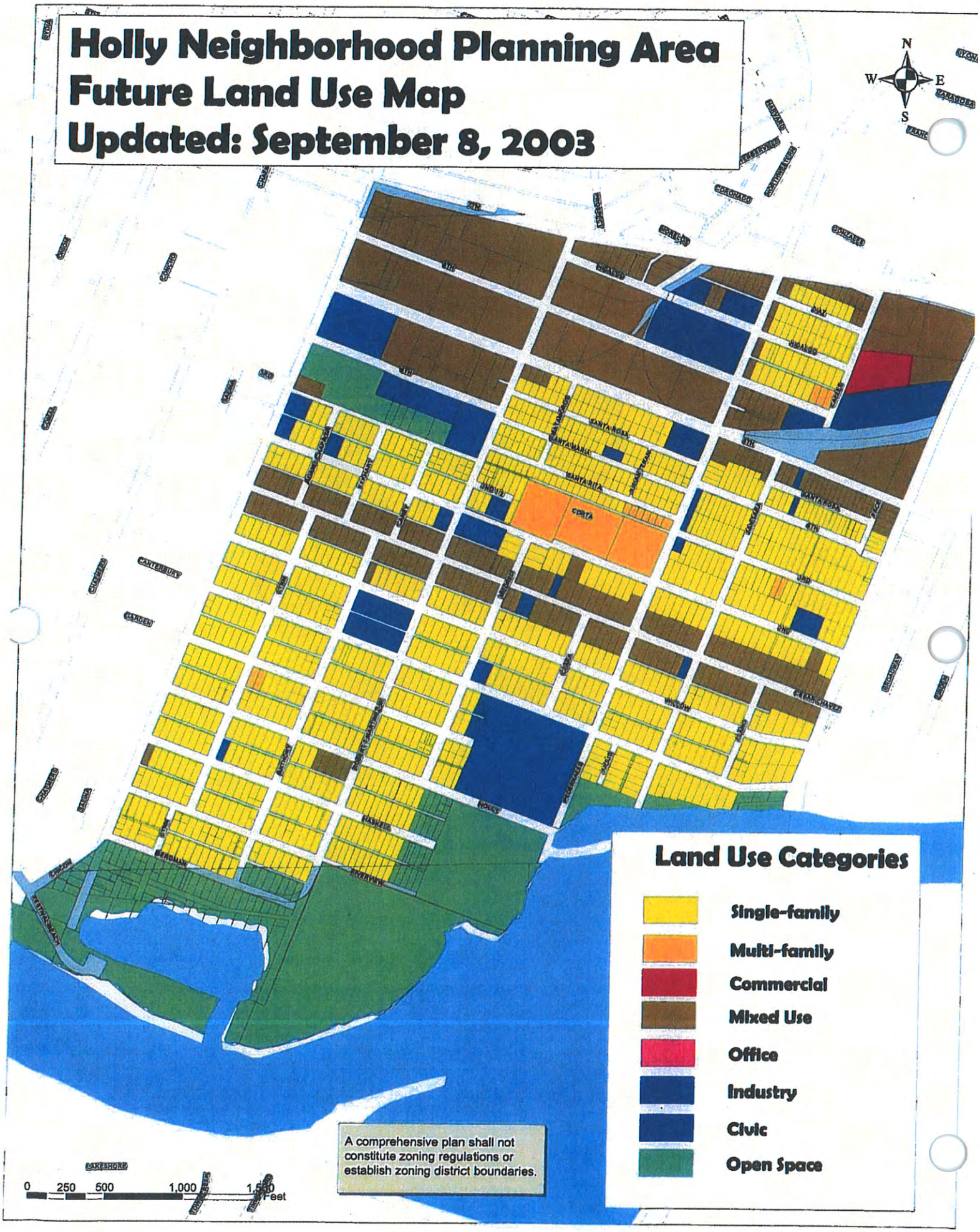

East César Chávez Neighborhood Plan

Future Land Use Plan

PECSD
Neighborhood Planning
Plotted: May 1999
Adopted by Ordinance: May 13, 1999

Neighborhood Gateway

Multi-Family
Mixed Use
Residential
Openspace
Civic
Historic District

N
W
E
S

A comprehensive plan shall not constitute zoning regulations or establish zoning district boundaries.

Illustration 9:

East Riverside Drive Corridor Study Map

EAST RIVERSIDE CORRIDOR
MASTER PLAN
Potential Land Use Districts

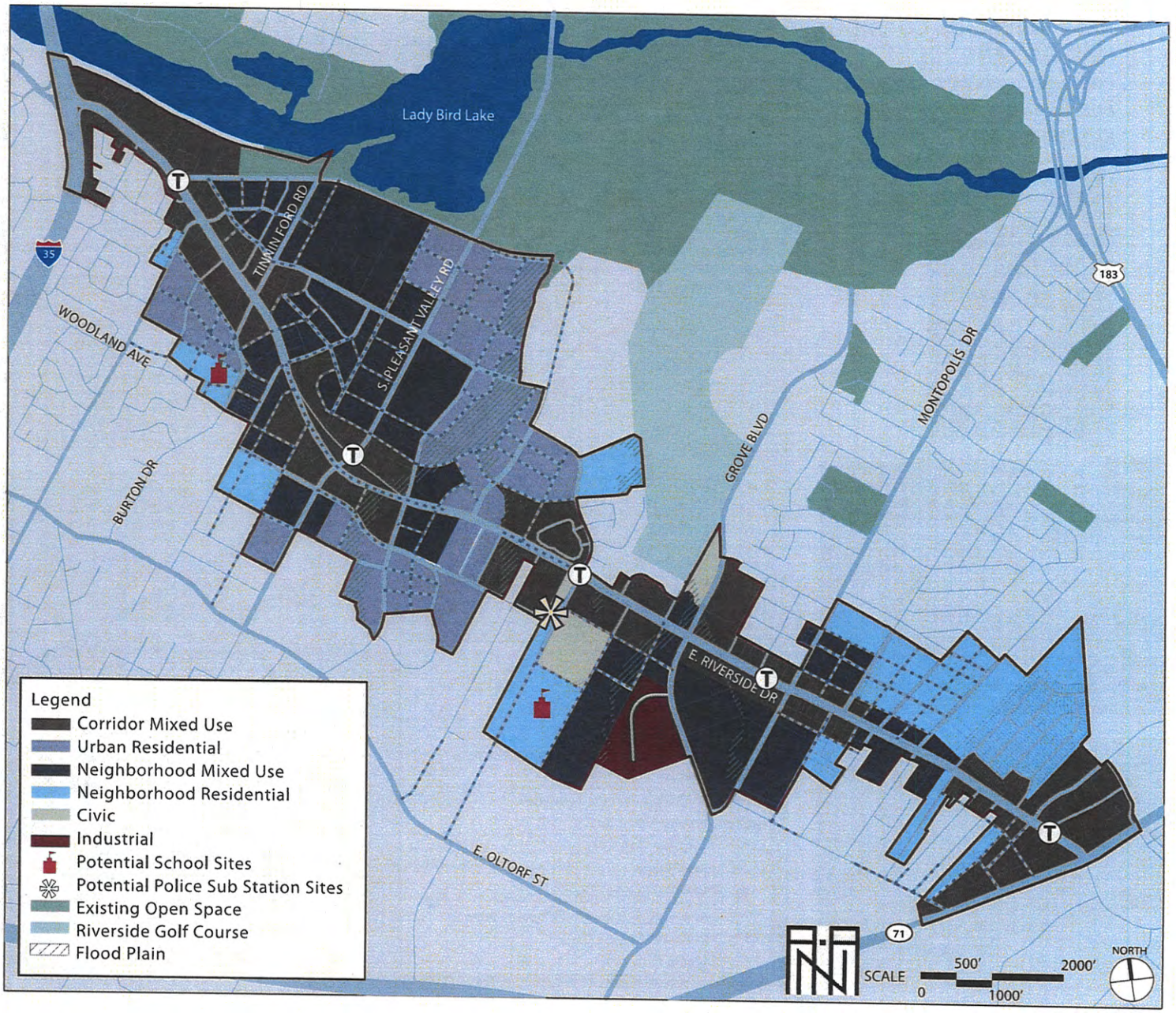

EAST RIVERSIDE CORRIDOR
MASTER PLAN
Potential Street Network, Boulevard, Open Space, and Bicycle Plan

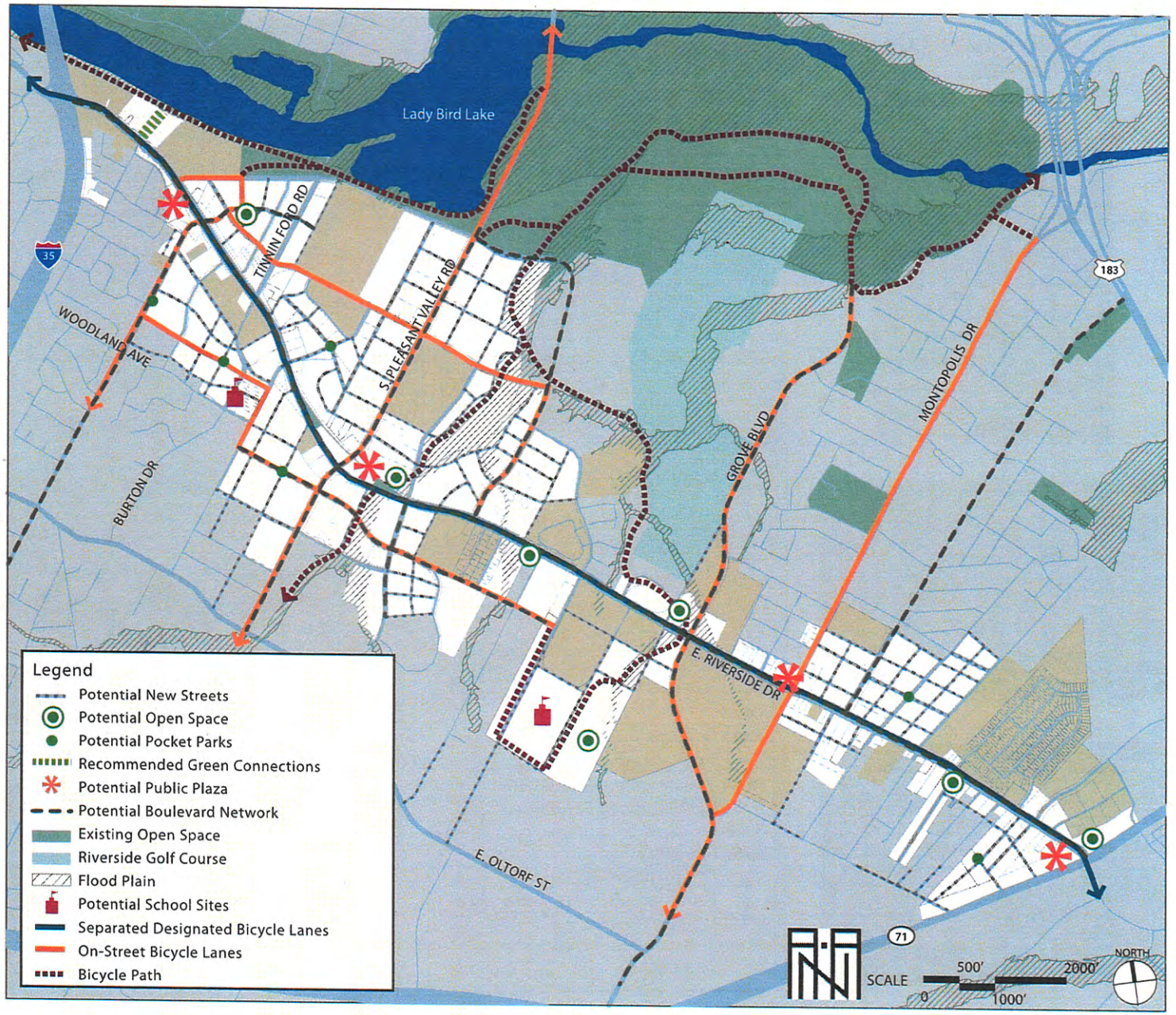

EAST RIVERSIDE CORRIDOR
MASTER PLAN
Potential Transit Alignment and 'Hubs' of the Corridor

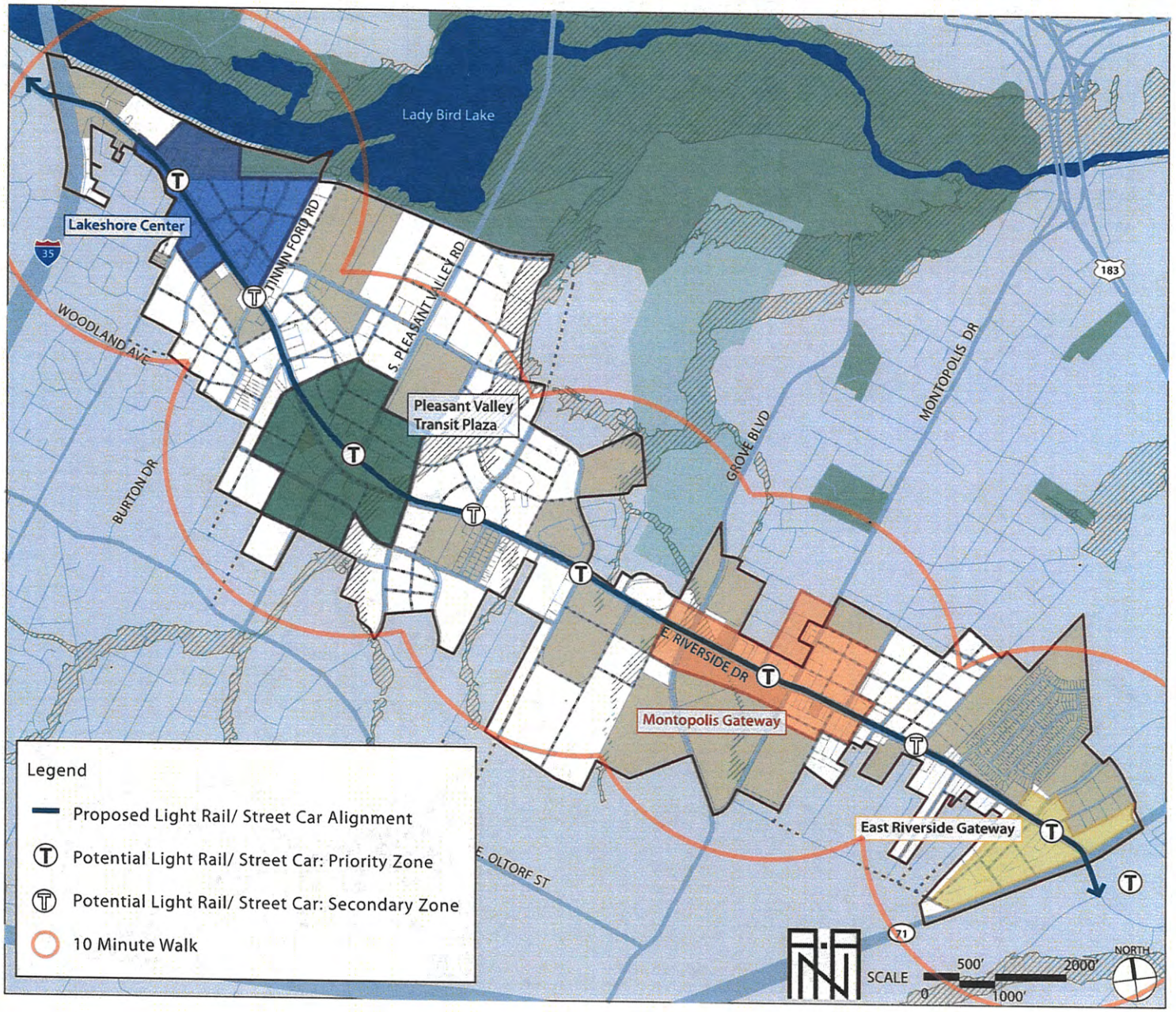

EAST RIVERSIDE CORRIDOR
MASTER PLAN
Potential Commercial and Retail Frontages

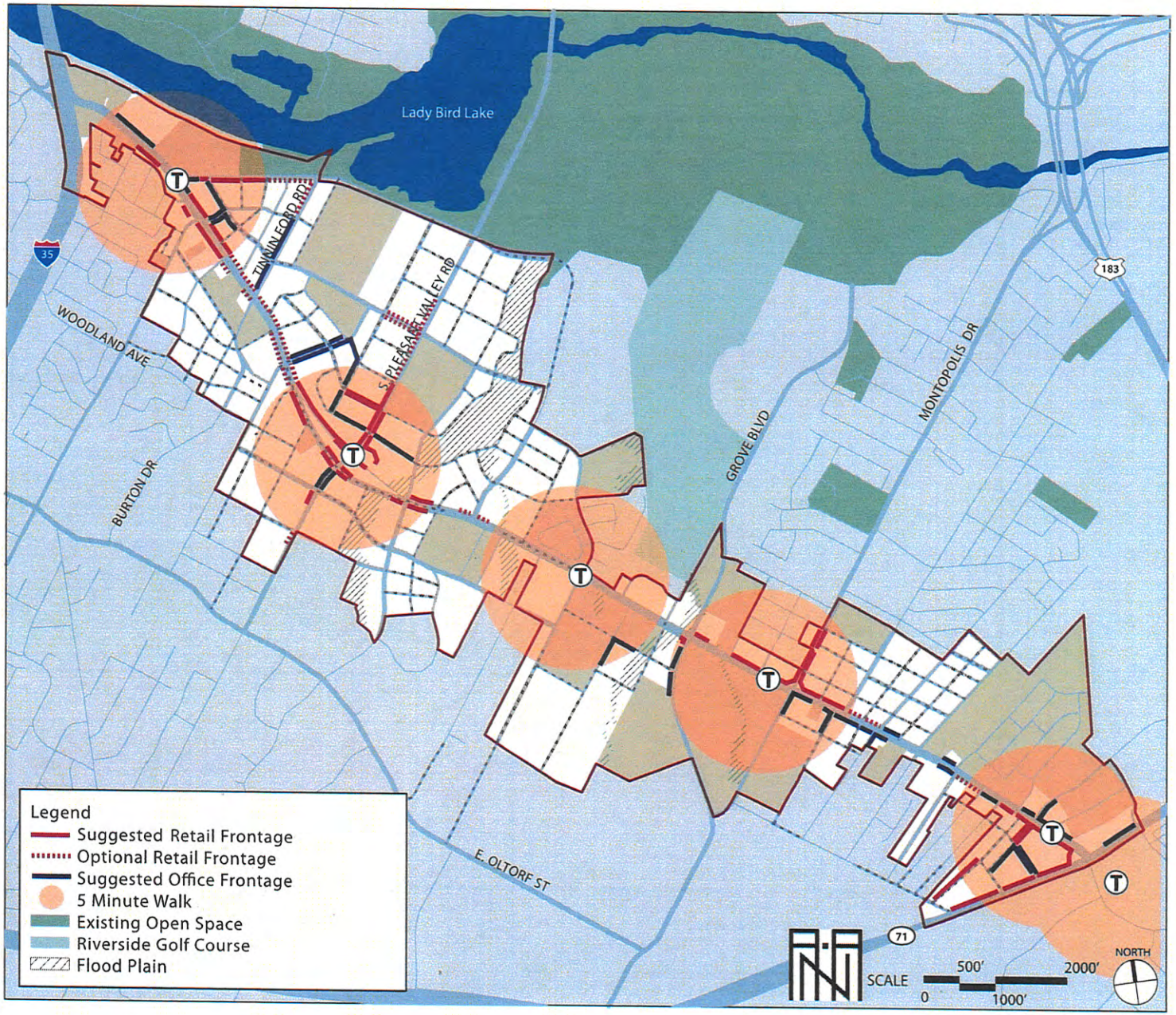

EAST RIVERSIDE CORRIDOR
MASTER PLAN
Potential Land Use Districts

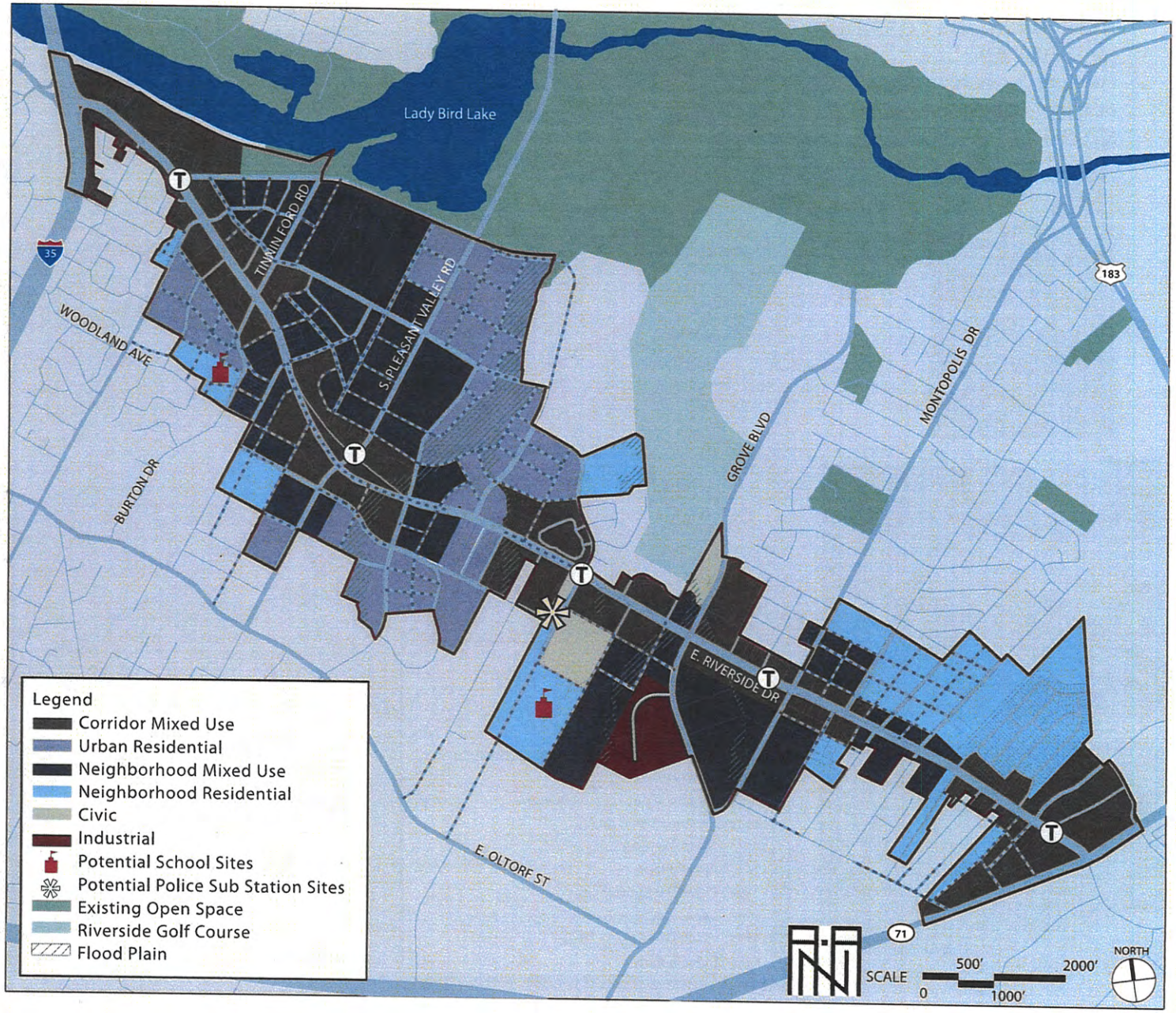

EAST RIVERSIDE CORRIDOR
MASTER PLAN
Potential Street Network, Boulevard, Open Space, and Bicycle Plan

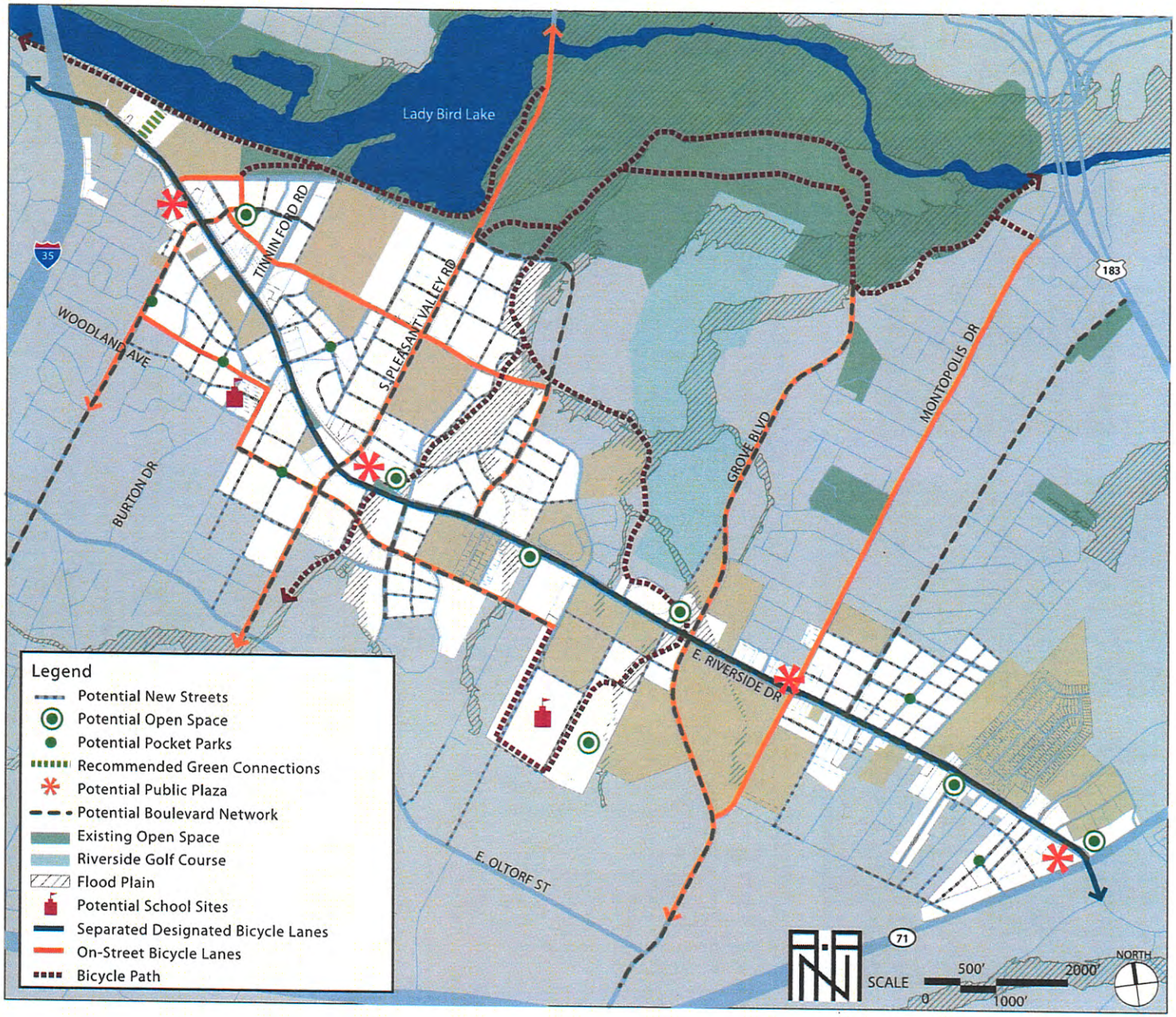

EAST RIVERSIDE CORRIDOR
MASTER PLAN
Potential Transit Alignment and 'Hubs' of the Corridor

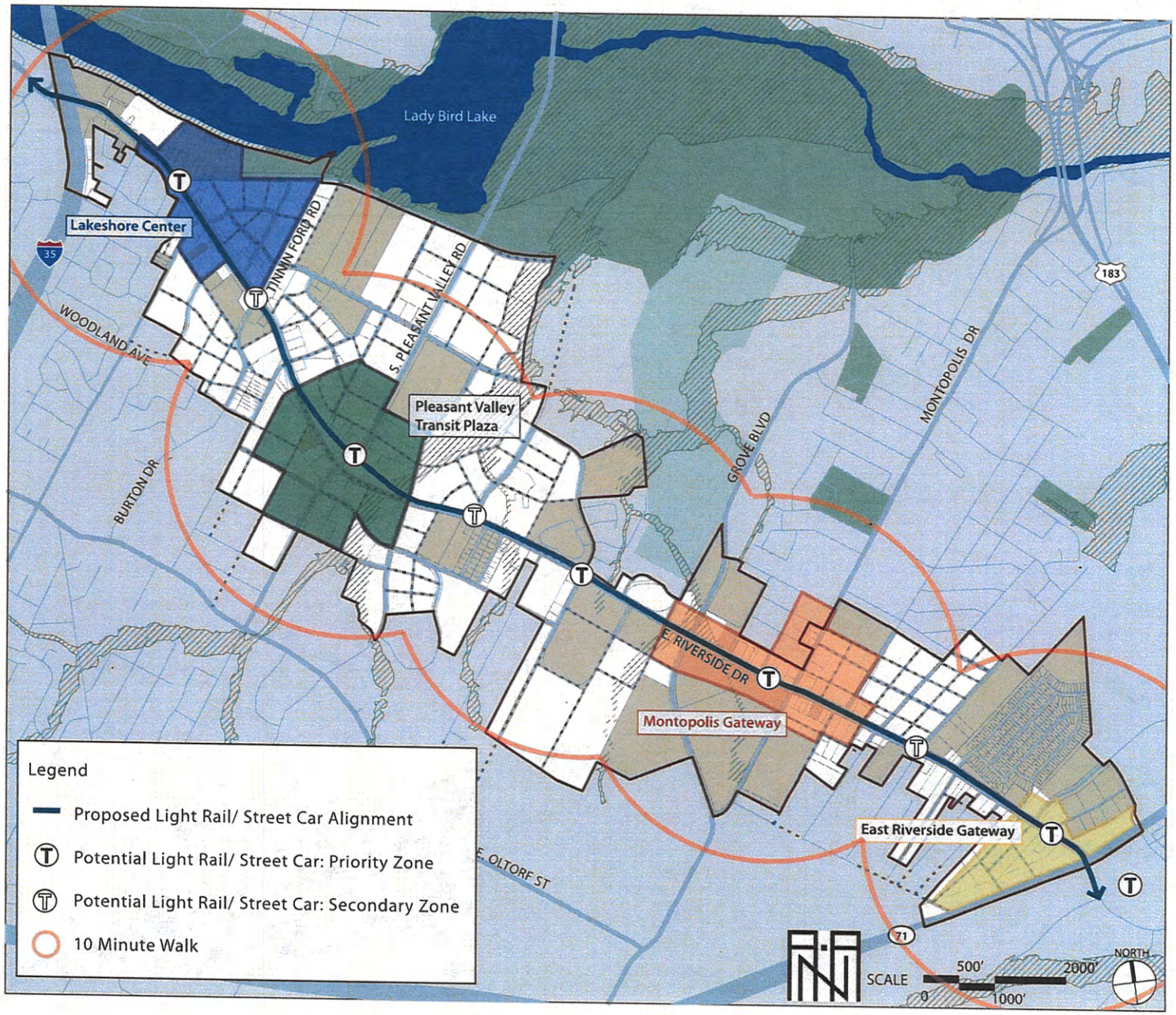

EAST RIVERSIDE CORRIDOR
MASTER PLAN
Potential Commercial and Retail Frontages

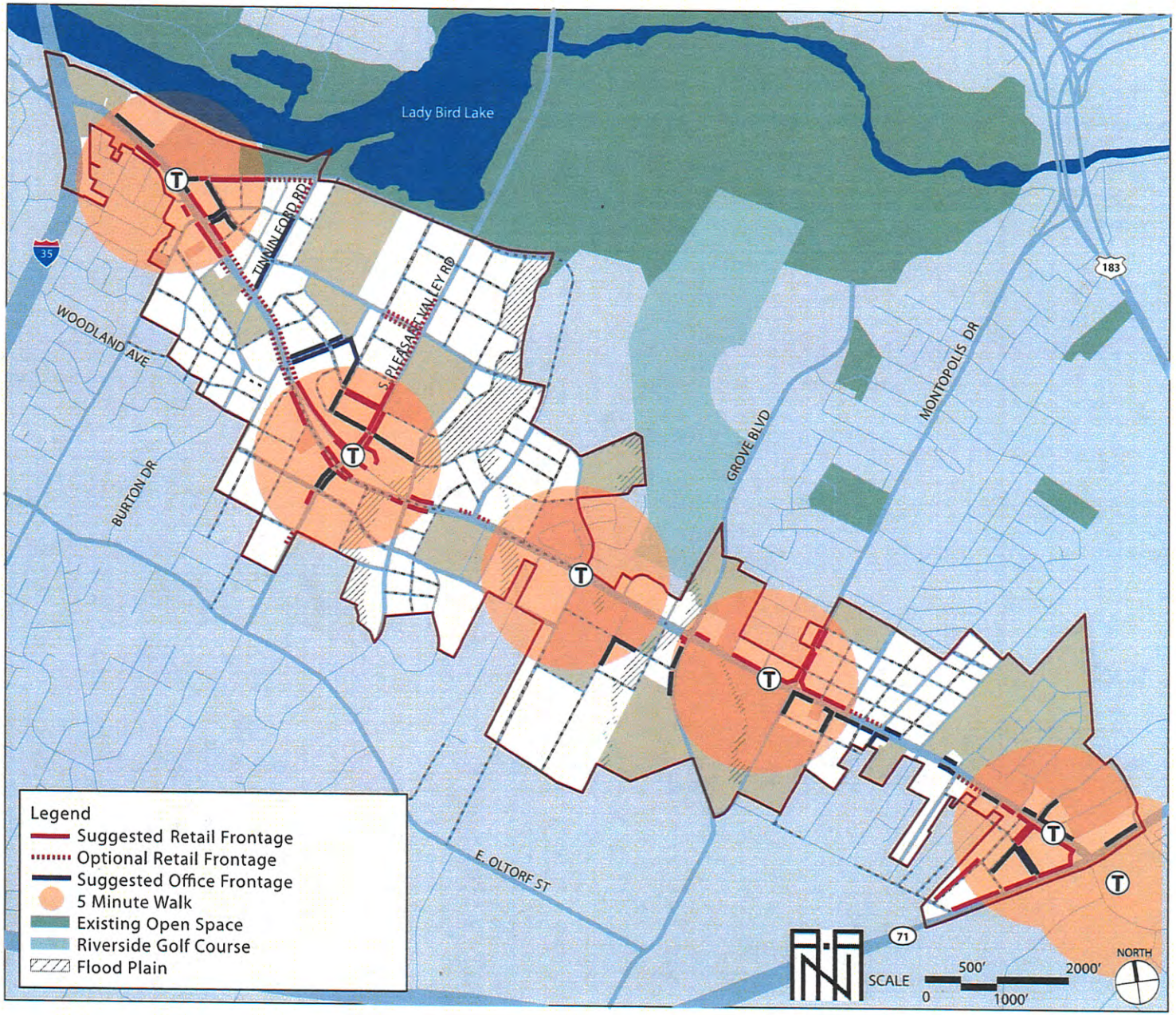

Illustration 10:

Proposed Boardwalk Map

Proposed Boardwalk Trail at Lady Bird Lake

AUSTIN, TEXAS

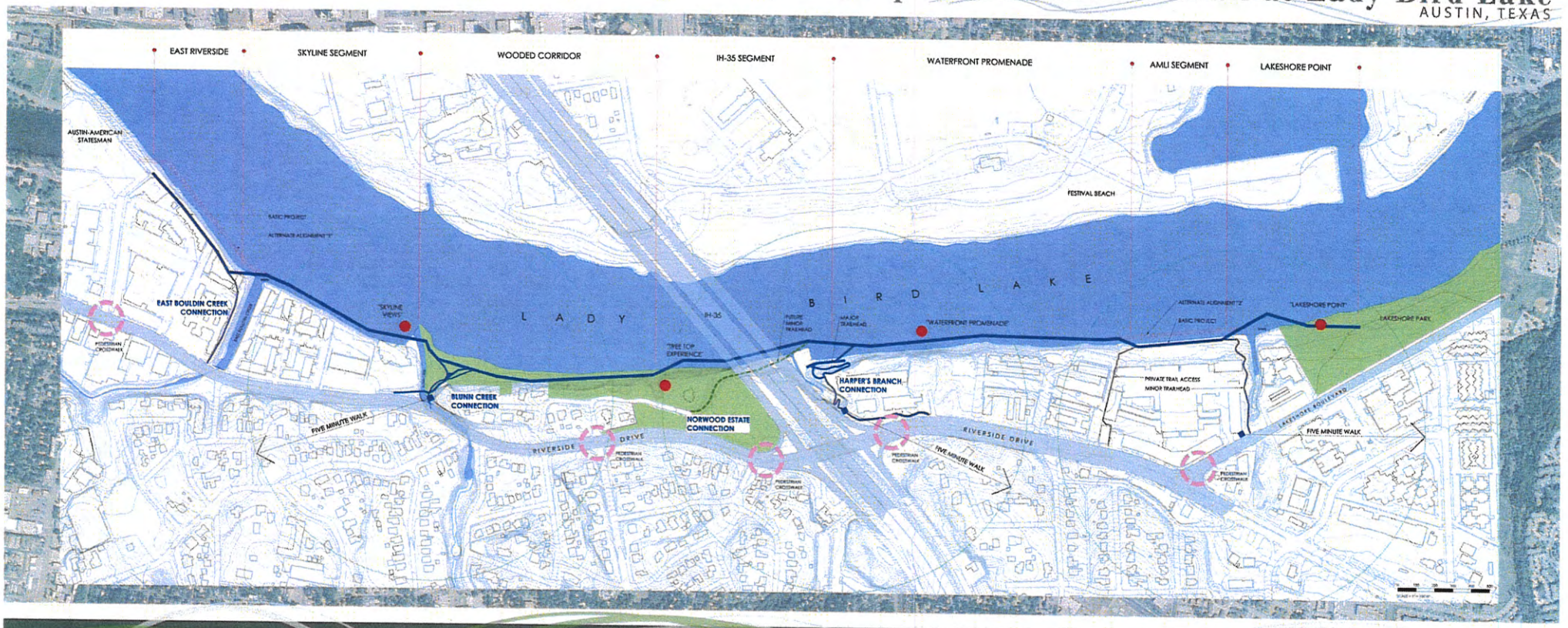

CONCEPT PLAN

10.November.2008

Austin Parks and Recreation

JACOBS

Illustration 11:

Brackenridge Tract Map and University owned land parcels

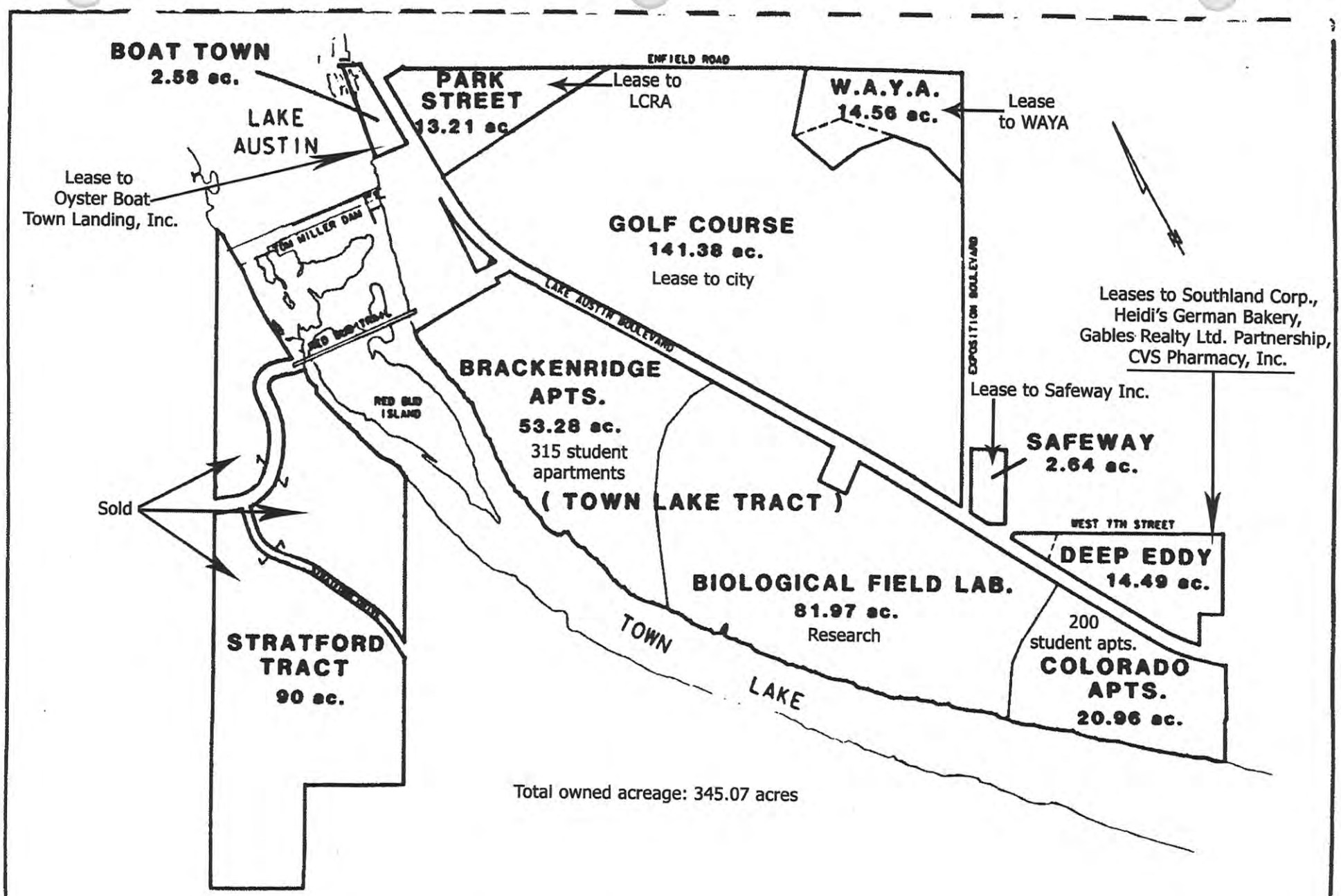

Lichliter/Jameson & Associates, Inc.

UNIVERSITY OF TEXAS
BRACKENRIDGE TRACT

Illustration 12:

Park Map

TOWN CAKE HIKE AND BIKE TRAIC

AUSTIN PARKS AND RECREATION

N

0 0.5 1 Mile

TRAIL USE AND ETIQUETTE

> Bicycles shall yield to joggers and walkers. Joggers shall yield to walkers. All users shall yield to the disabled.
> Bicycles shall be operated in a safe manner at speeds not to exceed 10 mph.
> When passing or approaching on-coming trail users, slow down and stay to the right.
> No motorized vehicles allowed on Trail.
> Group users should not be more than two abreast when this action will impede other traffic on the trail.

PET GUARDIANS

> Pick up after your pets. It helps keep parks clean and improves water quality in Austin's creeks. There are Mutt Mitt boxes filled with plastic gloves for picking up and disposing of pet waste in many locations along the trail.
> Austin's leash ordinance requires dogs to be on a leash no longer than 6 feet.

Trail Miles round trip	Mopac	Pfluger Bridge	South 1st	Congress	IH35	Longhorn Dam
Mopac		2.9	4.1	4.5	6.9	10.1
Pfluger Bridge	2.9		1.5	1.9	4.3	7.5
South 1st	4.1	1.5		0.8	3.1	6.4
Congress	4.5	1.9	0.8		2.8	6
IH35	6.9	4.3	3.1	2.8		4
Longhorn Dam	10.1	7.5	6.4	6	4	

LEGEND

- GRADE EXCEEDS 8%
  97.5% of trail is 0 - 8% grade
  2.5% of trail is greater than 8% grade
- TRAILS
- SIDE WALK
- WORKOUT STATIONS
- WATERFOUNTAINS
- PICNIC TABLES
- RESTROOMS
- PHONES
- POINTS OF INTEREST
- CITY OF AUSTIN PARKLAND
- SCHOOLS

The hike and bike trails connect via city sidewalks on the south shore of Town Lake east and west of I-35.

Haskell House
Johnson Creek Greenbelt
Clarksville
Ellers (Deep Eddy)
Matthews Elem.
West Austin
Shoal Creek Greenbelt
House Park
Austin Recreation Center
ACC Rio Grande
Pease Elem.
University of Texas
35
State Capitol
Waterloo
Swede Hill
Rowing Dock
Austin High Tennis Center
Ziker Club House
Austin Nature and Science Center
Mopac Bridge
Austin High
Duncan
Wooldridge Square
Old Bakery
Lott
Treaty Oak Square
YMCA
Texas Rowing
Lamar Beach
Botanical Gardens
Rock Island
Symphony Square
Carver Museum
Waller Creek Greenbelt
Republic Square
Park Police
Ziker Park
Lou Neff Rd
Butler Shores
Pfluger Bridge
Zephyr Railroad
Hillside Theater
Food & Beverage
YOU ARE HERE
PARD M.O.
Brush Square (O. Henry Museum)
Palm
Huston-Tillotson College
Boggy Creek Greenbelt
Barton Springs Pool
Canoe Rentals
Umlauf Sculpture Garden
Butler Pitch and Putt
Auditorium Shores
South 1st Bridge
Lone Star River Boat
Congress Bridge
Capitol Cruises
Austin Rowing
Palmer Events Center
Dougherty Arts Center
Long Center
MACC
Plaza Saltillo
Parque Zaragoza
Comal
Cantu/ Pan-Am
Zavala Elem.
Sanchez Elem.
Sanchez
Waller Beach
Metz Elem.
Brooke Elem.
West Bouldin Creek
Texas School for the Deaf
Martin JH
Metz
Lorraine Camacho Act. Ctr.
Nicholas Dawson
Zilker Elem
Norwood Tract
Festival Beach
I35 Bridge
Fiesta Gardens
Colorado River
Longhorn Dam
Little Stacy
Town Lake
Krieg Softball Complex
Roy G. Guerrero Colorado River Park
Youth Hostel
Lakeshore
Central Maintenance Complex
Montopolis Sports Complex
Fulmore MS
Blunn Creek Greenbelt
ACC Riverside Campus and Golf Course
Big Stacy
Yates